

NOTICE!!

These documents have been scanned!

Do not place un-scanned documents beneath this notice!

Do not remove this notice from this file!

GPO Jacket No. 560-102
Print Order 61540
Rise Business Services, LLC
Job=AZ15 5/23/2019



Box Number= AZ15084



Claim Begin-End: AMC389883-AMC389907

1 Initial Receipt



AZ15084-3

AMC389727-AMC390539

Bronco Creek Exploration, Inc.

1815 E Winsett St.
Tucson, AZ 85719
520-624-4153


February 5, 2008

Bureau of Land Management
Arizona State Office
One North Central Avenue
Suite 800
Phoenix, AZ 85004-4427

Enclosed are documents (Certificate of Location & Location Maps) for the recordation of 25 unpatented lode mining claims (CSN series) located in Township 1N and Range 15E in Gila County, Arizona on January 4, 2008. Also enclosed is a check for \$ 4250 to cover recordation costs and maintenance fees (25 claims @ \$170/claim):

If there are any questions or problems, please contact me at the following phone number or address below.

Sincerely,



Eric P. Jensen

Eric P. Jensen

Agent for:
Bronco Creek Exploration Inc.
Bronco Creek Mining and Exploration
1815 E Winsett St.
Tucson, AZ 85719
(520) 624-4153

RECEIVED
B.L.M. AZ STATE OFFICE
2008 FEB 21 A 7:31
PHOENIX, ARIZONA

AMC 389883

United States Department of the Interior

Bureau of Land Management

BUSINESS & SUPPORT SVCS DIV

ONE N CENTRAL AVE SUITE 800

PHOENIX, AZ 85004 -4427

Phone: (602) 417-9200

Receipt

No:

1659456

Transaction #: 1713907

Date of Transaction: 02/25/2008

ENTERED INTO COMPUTER

CUSTOMER: BRONCO CREEK EXPLORATION INC.
1815 E. WINSETT ST
TUCSON, AZ 85719

APR 10 2008 *FB*

LINE #	QTY	DESCRIPTION	REMARKS	UNIT PRICE	TOTAL
1	25.00	LOCATABLE MINERALS / MINING CLAIMS-NEW, UNADJUD, ONE OR MORE AUTH NOS / NEW MINING CLAIM LOCATION FEE \$30 (1993) CASES: AMC389883/\$30.00, AMC389884/\$30.00, AMC389885/\$30.00, AMC389886/\$30.00, AMC389887/\$30.00, AMC389888/\$30.00, AMC389889/\$30.00, AMC389890/\$30.00, AMC389891/\$30.00, AMC389892/\$30.00, AMC389893/\$30.00, AMC389894/\$30.00, AMC389895/\$30.00, AMC389896/\$30.00, AMC389897/\$30.00, AMC389898/\$30.00, AMC389899/\$30.00, AMC389900/\$30.00, AMC389901/\$30.00, AMC389902/\$30.00, AMC389903/\$30.00, AMC389904/\$30.00, AMC389905/\$30.00, AMC389906/\$30.00, AMC389907/\$30.00		- n/a -	750.00
2	25.00	LOCATABLE MINERALS / MINING CLAIMS-NEW, UNADJUD, ONE OR MORE AUTH NOS / NEW MINING CLAIM PROCESSING FEE \$15 (1930) CASES: AMC389883/\$15.00, AMC389884/\$15.00, AMC389885/\$15.00, AMC389886/\$15.00, AMC389887/\$15.00, AMC389888/\$15.00, AMC389889/\$15.00, AMC389890/\$15.00, AMC389891/\$15.00, AMC389892/\$15.00, AMC389893/\$15.00, AMC389894/\$15.00, AMC389895/\$15.00, AMC389896/\$15.00, AMC389897/\$15.00, AMC389898/\$15.00, AMC389899/\$15.00, AMC389900/\$15.00, AMC389901/\$15.00, AMC389902/\$15.00, AMC389903/\$15.00, AMC389904/\$15.00, AMC389905/\$15.00, AMC389906/\$15.00, AMC389907/\$15.00		- n/a -	375.00
3	25.00	LOCATABLE MINERALS / MINING CLAIMS-NEW, UNADJUD, ONE OR MORE AUTH NOS / NEW MINING CLM MAINT FEE \$125 (1993) CASES: AMC389883/\$125.00, AMC389884/\$125.00, AMC389885/\$125.00, AMC389886/\$125.00, AMC389887/\$125.00, AMC389888/\$125.00, AMC389889/\$125.00, AMC389890/\$125.00, AMC389891/\$125.00, AMC389892/\$125.00, AMC389893/\$125.00, AMC389894/\$125.00, AMC389895/\$125.00, AMC389896/\$125.00, AMC389897/\$125.00, AMC389898/\$125.00, AMC389899/\$125.00, AMC389900/\$125.00, AMC389901/\$125.00, AMC389902/\$125.00, AMC389903/\$125.00, AMC389904/\$125.00, AMC389905/\$125.00, AMC389906/\$125.00, AMC389907/\$125.00		- n/a -	3125.00

TOTAL: \$4,250.00

PAYMENT INFORMATION

1	AMOUNT:	\$4,250.00	POSTMARKED:	2/19/08 0:00
	TYPE:	CHECK	RECEIVED:	02/21/2008
	CHECK NO:	1097		
	NAME:	BRONCO CREEK EXPLORATION 1815 E. WINSETT ST TUCSON AZ 85719		

REMARKS

This receipt was generated by the automated BLM Collections and Billing System and is a paper representation of a portion of the official electronic record contained therein.

NOTICE!!

These documents have been scanned!

Do not place un-scanned documents beneath this notice!

Do not remove this notice from this file!

GPO Jacket No. 560-102
Print Order 61540
Rise Business Services, LLC
Job=AZ15 5/23/2019



Box Number= AZ15084



Claim Begin-End: AMC389883-AMC389907

2 Correspondence



AZ15084-3

AMC389727-AMC390539

**NO
DOCUMENTS
FOUND**

NO DOCUMENTS FOUND
NO DOCUMENTS FOUND

NOTICE!!

These documents have been scanned!

Do not place un-scanned documents beneath this notice!

Do not remove this notice from this file!

GPO Jacket No. 560-102
Print Order 61540
Rise Business Services, LLC
Job=AZ15 5/23/2019



Box Number= AZ15084



Claim Begin-End: AMC389883-AMC389907

3 Transfers



AZ15084-3

AMC389727-AMC390539

**NO
DOCUMENTS
FOUND**

NO DOCUMENTS FOUND
NO DOCUMENTS FOUND

NOTICE!!

These documents have been scanned!

Do not place un-scanned documents beneath this notice!

Do not remove this notice from this file!

GPO Jacket No. 560-102
Print Order 61540
Rise Business Services, LLC
Job=AZ15 5/23/2019



Box Number= AZ15084



Claim Begin-End: AMC389883-AMC389907

4 Annual Filings



AZ15084-3 AMC389727-AMC390539

442391

443120

444110

430369

442244

442467

443388

444642

388772

417327

426597

442312

389883

401281

399816

443181

ENTERED
AUG 28 2017
BY: RAm



DECONCINI McDONALD YETWIN & LACY

A PROFESSIONAL CORPORATION
ATTORNEYS AT LAW

2525 EAST BROADWAY BOULEVARD • SUITE 200 • TUCSON, ARIZONA 85716-5300
(520) 322-5000 • (520) 322-5585 (FAX)

DMYL.COM

DENISE M. BANTON
LISA J. BOWEY
ALICE W. CALLISON
BARRY M. COREY
JODY A. CORRALES
PETER B. GOLDMAN
NATHAN B. HANNAH
STEVEN J. ITKIN
JAMES A. JUTRY
JOHN C. LACY
ZELMA LETARTE

KATHRYN B. NELSON
RYAN D. O'NEAL
JOHN C. RICHARDSON
LISA ANNE SMITH
SPENCER A. SMITH
SESALY O. STAMPS
JAMES M. SUSA
PAUL M. TILLEY
MEGAN J. TROG
GARY F. URMAN
MICHAEL R. URMAN

OF COUNSEL:

RICHARD M. YETWIN
BARRON & ASSOCIATES, P.C. - JOHN H. BARRON, III

FIRM FOUNDERS:
EVO A. DECONCINI (1901-1986)
JOHN R. McDONALD (1933-2012)
DENNIS W. DECONCINI

PHOENIX OFFICE:
7310 NORTH 16TH STREET, SUITE 205
PHOENIX, ARIZONA 85020
(602) 282-0500
FAX: (602) 282-0520

August 21, 2017

PLEASE REPLY TO TUCSON
KSMITH@DMYL.COM

Via Federal Express

Arizona State Office
Bureau of Land Management
Attention: Public Room
One North Central Avenue, Suite 800
Phoenix, AZ 85004-4427

RE: **Payment of Claim Maintenance Fee**


Ladies and Gentlemen:

Delivered herewith is a check in the amount of \$15,500.00, as payment of the claim maintenance fees pursuant to the 30 U.S.C. § 28f(a), as adjusted by 30 U.S.C. § 28j(c) and implemented by notice in 74 *Federal Register* 30959-62 (June 29, 2009) and as amended by the Consolidated Appropriations Act 2012, Pub. L. No. 112-74, 125 Stat. 786 (2011), and a notice in 79 *Federal Register* 36662-65 (June 30, 2014), for the assessment year beginning September 1, 2017. A copy of the Certification of Payment of Maintenance Fee in Lieu of Affidavit of Annual Assessment Work to be recorded with the Mohave County Recorder's Office is also enclosed herewith.

Please return a date-stamped copy of this letter and the affidavit along with the receipt for payment to this office.

Thank you for your assistance and please feel free to contact me or John Lacy with any questions or concerns.

Sincerely,


Katheryn A. Smith, CP
Certified Paralegal

Encl.

cc Michael Carr w/o encl.

I:\FILES\DOCS\BITT04\160922\LTR\1103237.DOCX

RECEIVED
BLM AZ STATE OFFICE
2017 AUG 22 A 9 11
PHOENIX, ARIZONA

3955371

Part I - Trans Superior Resources, Inc., c/o 2525 E. Broadway Blvd., Suite 200, Tucson, AZ 85716. **THIS IS A NEW ADDRESS**

Part II - Trans Superior Resources, Inc., as the optionee for the owner of claims: Nevada Select Royalty, c/o 2525 E. Broadway Blvd., Suite 200, Tucson, AZ 85716. **THIS IS A NEW ADDRESS**

4. The Claims are held and claimed by the owner for the valuable mineral contained therein, for purposes related to mineral development.

DATED this ___ day of August, 2017.

John C. Lacy, Agent

Sworn to and subscribed before me this ___ day of August, 2017, by John C. Lacy, Agent.

Notary Public

RECEIVED
BLM AZ STATE OFFICE
2017 AUG 22 A 9 12
PHOENIX, ARIZONA

EXHIBIT A

RECEIVED
BLM AZ STATE OFFICE
2017 AUG 22 A 9:12
PHOENIX, ARIZONA

The following unpatented mining claims are situated in Sections 6, 7, 8, 18, 20, 22, 27, 28, and 29, Township 23 North, Range 14 West, G&SR Meridian, Peacock Mining District, Mohave County, Arizona.

PART I

Claim Name	Location Date	Mohave County Recording Info	AMC BLM#
BTT 1	01/05/2017	2017005052	AMC442391
BTT 2	01/02/2017	2017005053	AMC442392
BTT 3	01/02/2017	2017005054	AMC442393
BTT 4	01/02/2017	2017005055	AMC442394
BTT 5	01/02/2017	2017005056	AMC442395
BTT 6	01/02/2017	2017005057	AMC442396
BTT 7	01/02/2017	2017005058	AMC442397
BTT 8	01/02/2017	2017005059	AMC442398
BTT 9	12/30/2016	2017005060	AMC442399
BTT 10	12/30/2016	2017005061	AMC442400
BTT 11	12/30/2016	2017005062	AMC442401
BTT 12	12/30/2016	2017005063	AMC442402
BTT 13	12/31/2016	2017005064	AMC442403
BTT 14	12/31/2016	2017005065	AMC442404
BTT 15	12/31/2016	2017005066	AMC442405
BTT 16	12/31/2016	2017005067	AMC442406
BTT 17	01/03/2017	2017005068	AMC442407
BTT 18	01/03/2017	2017005069	AMC442408
BTT 19	01/03/2017	2017005070	AMC442309
BTT 20	01/03/2017	2017005071	AMC442410
BTT 21	01/04/2017	2017005072	AMC442411
BTT 22	01/04/2017	2017005073	AMC442412
BTT 23	01/04/2017	2017005074	AMC442413
BTT 24	01/12/2017	2017005075	AMC442414
BTT 25	01/31/2017	2017005076	AMC442415
BTT 26	01/31/2017	2017005077	AMC442416

RECEIVED
BLM AZ STATE OFFICE

2017 AUG 22
PHOENIX
BLM#

Claim Name	Location Date	Mohave County Recording Info	AMC BLM#
BTT 27	01/31/2017	2017005078	AMC442417
BTT 28	01/31/2017	2017005079	AMC442418
BTT 29	01/07/2017	2017005080	AMC442419
BTT 30	01/13/2017	2017005081	AMC442420
BTT 31	01/12/2017	2017005082	AMC442421
BTT 32	01/12/2017	2017005083	AMC442422
BTT 33	01/17/2017	2017005084	AMC442423
BTT 34R	03/07/2017	2017011362	AMC443120
BTT 35R	03/07/2017	2017011363	AMC443121
BTT 36R	03/07/2017	2017011364	AMC443122
BTT 37	01/07/2017	2017005088	AMC442424
BTT 38R	03/07/2017	2017011365	AMC443123
BTT 39R	03/07/2017	2017011366	AMC443124
BTT 40R	03/07/2017	2017011367	AMC443125
BTT 41	01/17/2017	2017005092	AMC442425
BTT 42	01/17/2017	2017005093	AMC442426
BTT 43	01/18/2017	2017005094	AMC442427
BTT 44	01/18/2017	2017005095	AMC442428
BTT 45	01/18/2017	2017005096	AMC442429
BTT 46	01/18/2017	2017005097	AMC442430
BTT 47	01/18/2017	2017005098	AMC442431
BTT 48	01/18/2017	2017005099	AMC442432
BTT 49	01/30/2017	2017005100	AMC442433
BTT 50	01/30/2017	2017005101	AMC442434
BTT 51	01/30/2017	2017005102	AMC442435
BTT 52	03/20/2017	2017018792	AMC444110
BTT 53	03/20/2017	2017018793	AMC444111
BTT 54	03/20/2017	2017018794	AMC444112
BTT 55	04/03/2017	2017018795	AMC444113
BTT 56	04/03/2017	2017018796	AMC444114
BTT 57	04/03/2017	2017018797	AMC444115
BTT 58	04/12/2017	2017018798	AMC444116
BTT 59	04/12/2017	2017018799	AMC444117

RECEIVED
 BLM AZ STATE OFFICE
 2017 AUG 22 AM 9:42
 PHOENIX, ARIZONA
 BLM

Claim Name	Location Date	Mohave County Recording Info	
BTT 60	04/03/2017	2017018800	AMC444118
BTT 61	04/03/2017	2017018801	AMC444119
BTT 62	04/03/2017	2017018802	AMC444120
BTT 63	04/07/2017	2017018803	AMC444121
BTT 64	04/07/2017	2017018804	AMC444122
BTT 65	04/06/2017	2017018805	AMC444123
BTT 66	04/06/2017	2017018806	AMC444124
BTT 67	04/06/2017	2017018807	AMC444125
BTT 68	04/06/2017	2017018808	AMC444126
BTT 69	04/07/2017	2017018809	AMC444127
BTT 70	04/07/2017	2017018810	AMC444128
BTT 71	04/13/2017	2017018811	AMC444129
BTT 72	04/13/2017	2017018812	AMC444130
BTT 73	04/13/2017	2017018813	AMC444131
BTT 74	04/13/2017	2017018814	AMC444132
BTT 75	04/01/2017	2017018815	AMC444133
BTT 76	04/05/2017	2017018816	AMC444134
BTT 77	04/05/2017	2017018817	AMC444135
BTT 78	04/05/2017	2017018818	AMC444136
BTT 79	04/05/2017	2017018819	AMC444137
BTT 80	04/05/2017	2017018820	AMC444138
BTT 81	04/05/2017	2017018821	AMC444139
BTT 82	04/05/2017	2017018822	AMC444140
BTT 83	04/02/2017	2017018823	AMC444141
BTT 84	04/02/2017	2017018824	AMC444142
BTT 85	04/02/2017	2017018825	AMC444143
BTT 86	04/02/2017	2017018826	AMC444144
BTT 87	04/02/2017	2017018827	AMC444145
BTT 88	04/02/2017	2017018828	AMC444146
BTT 89	04/02/2017	2017018829	AMC444147
BTT 90	03/29/2017	2017018830	AMC444148
BTT 91	04/01/2017	2017018831	AMC444149
BTT 92	04/01/2017	2017018832	AMC444150

Claim Name	Location Date	Mohave County Recording Info	AMC BLM#
BTT 93	04/01/2017	2017018833	AMC444151
BTT 94	04/01/2017	2017018834	AMC444152
BTT 95	04/01/2017	2017018835	AMC444153
BTT 96	04/01/2017	2017018836	AMC444154
BTT 97	04/01/2017	2017018837	AMC444155

PART II

Big Ben	01/08/2015	2015004528	AMC430369
Hillside No. 1	01/08/2015	2015004528	AMC430370
Silver King	01/08/2015	2015004528	AMC430371

I:\FILES\DOCS\BITT04\160922\AFFADAVI\11N9945.DOCX

RECEIVED
BLM AZ STATE OFFICE
2011 AUG 22 A 9 12
PHOENIX, ARIZONA



DeCONCINI McDONALD YETWIN & LACY

A PROFESSIONAL CORPORATION
ATTORNEYS AT LAW

2525 EAST BROADWAY BOULEVARD • SUITE 200 • TUCSON, ARIZONA 85716-5300
(520) 322-5000 • (520) 322-5585 (FAX)

DMYL.COM

DENISE M. BAINTON
LISA J. BOWEY
ALICE W. CALLISON
BARRY M. COREY
JODY A. CORRALES
PETER B. GOLDMAN
NATHAN B. HANNAH
STEVEN J. ITKIN
JAMES A. JUTRY
JOHN C. LACY
ZELMA LETARTE

KATHRYN B. NELSON
RYAN D. O'NEAL
JOHN C. RICHARDSON
LISA ANNE SMITH
SPENCER A. SMITH
SESALY O. STAMPS
JAMES M. SUSA
PAUL M. TILLEY
MEGAN J. TROC
GARY F. URMAN
MICHAEL R. URMAN

Of COUNSEL:

RICHARD M. YETWIN
BARRON & ASSOCIATES, P.C. - JOHN H. BARRON, III

FIRM FOUNDERS:
EVO A. DeCONCINI (1901-1986)
JOHN R. McDONALD (1933-2012)
DENNIS W. DeCONCINI

PHOENIX OFFICE:
7310 NORTH 16TH STREET, SUITE 205
PHOENIX, ARIZONA 85020
(602) 282-0500
FAX: (602) 282-0520

August 16, 2017

PLEASE REPLY TO TUCSON
KSMITH@DMYL.COM

Via Federal Express

Arizona State Office
Bureau of Land Management
Attention: Public Room
One North Central Avenue, Suite 800
Phoenix, AZ 85004-4427

RE: **Payment of Claim Maintenance Fees**

Ladies and Gentlemen:

Delivered herewith is a check in the amount of \$75,020.00 as payment of the claim maintenance fees pursuant to 30 U.S.C. § 28f(a), as adjusted by 30 U.S.C. § 28j(c) and implemented by notice in 74 *Federal Register* 30959-62 (June 29, 2009) and as amended by the Consolidated Appropriations Act 2012, Pub. L. No. 112-74, 125 Stat. 786 (2011) and a notice in 79 *Federal Register* 36662-65 (June 30, 2014). The owner is paying a maintenance fee of \$155 for the assessment year beginning September 1, 2017. Also enclosed is a copy of the Certification of Payment of Maintenance Fee in Lieu of Affidavit of Annual Assessment Work to be recorded with the Cochise County Recorder's Office.

Please return a date-stamped copy of this letter and the affidavit along with the receipt for payment to this office.

Thank you for your assistance and please feel free to contact me or John C. Lacy with any questions or concerns.

Sincerely,

Katheryn A. Smith, CP
Certified Paralegal

Encl.

I:\FILES\DOCS\ANGL02\130159\LTR\11N9059.DOCX

RECEIVED
BLM AZ STATE OFFICE
2011 AUG 22 A 9 12
PHOENIX, ARIZONA

After recording, please return to:

John C. Lacy
DeConcini McDonald Yetwin & Lacy, P.C.
2525 E. Broadway Blvd., #200
Tucson, AZ 85716

STATE OF ARIZONA)
) ss:
County of Pima)

CERTIFICATION OF PAYMENT OF MAINTENANCE FEE
IN LIEU OF AFFIDAVIT OF ANNUAL ASSESSMENT WORK

John C. Lacy, being first duly sworn, deposes and says that:

1. He is an agent for the owner of the unpatented lode mining claims situated in Cochise County, Arizona (the "Claims"), the location notices of which are of record in said county, and in the records of the Arizona State Office of the Bureau of Land Management under the file numbers indicated in the attached Exhibit A.

2. Pursuant to the 30 U.S.C. § 28f(a), as adjusted by 30 U.S.C. § 28j(c) and implemented by notice in 74 *Federal Register* 30959-62 (June 29, 2009) and as amended by the Consolidated Appropriations Act 2012, Pub. L. No. 112-74, 125 Stat. 786 (2011), and a notice in 79 *Federal Register* 36662-65 (June 30, 2014), the owner has paid a maintenance fee of \$155 per claim for the assessment year beginning September 1, 2017. This Certificate is in lieu of an affidavit of performance of annual assessment work or notice of intent to hold.

3. The name and address of the owner of the Claims for which this Certificate is prepared is Anglo American Exploration (USA) Inc., c/o DeConcini McDonald Yetwin & Lacy, P.C., 2525 E. Broadway Blvd., Suite 200, Tucson, AZ 85716.

THIS IS NOT A CHANGE OF ADDRESS.

.....

RECEIVED
BLM AZ STATE OFFICE
2017 AUG 22 A 9 12
PHOENIX, ARIZONA

4. The Claims are held and claimed by the owner for the valuable mineral contained therein.

DATED this ___ day of August, 2017.

By: _____
John C. Lacy

Sworn to and subscribed before me this ___ day of August, 2017, by John C. Lacy,
Agent.

Notary Public

RECEIVED
BLM AZ STATE OFFICE
2017 AUG 22 A 9:12
PHOENIX, ARIZONA

EXHIBIT A

The following unpatented lode mining claims are located in Sections 11, 12, 13, 19, 23, 24, 25, 26, 27, 33, 34, and 35, Township 19 South, Range 24 East; Sections 7, 8, 9, 12, 13, 14, 15, 16, 17, 18, 19, 20, 21, 22, 23, 28, 29, 30, 31, 32, 33 and 34, Township 19 South, Range 25 East; Sections 2, 3, 4, 8, 9, 10, 11, 14, 15, 16, 21, and 22, Township 20 South, Range 24 East, and Sections 3, 4, 5, 6, 7, 8, 9, 10, 16, 17 and 20, Township 20 South, Range 25 East, G&SR Meridian, Cochise County, Arizona:

RECEIVED
 BLM AZ STATE OFFICE
 2017 AUG 22 10:09 AM
 PHOENIX, ARIZONA

Claim Name	Location Date	BLM AMC Number	Cochise County Recording Information
GLS0027	12/17/2016	AMC442244 7	2017-03823
GLS0028	12/17/2016	AMC442245	2017-03824
GLS0029	12/17/2016	AMC442246	2017-03825
GLS0030	12/17/2016	AMC442247	2017-03826
GLS0031	12/17/2016	AMC442248	2017-03827
GLS0032	12/17/2016	AMC442249	2017-03828
GLS0033	12/17/2016	AMC442250	2017-03829
GLS0034	12/17/2016	AMC442251	2017-03830
GLS0035	12/17/2016	AMC442252	2017-03831
GLS0036	12/17/2016	AMC442253	2017-03832
GLS0037	12/17/2016	AMC442254	2017-03833
GLS0038	12/17/2016	AMC442255	2017-03834
GLS0039	12/17/2016	AMC442256	2017-03835
GLS0040	12/17/2016	AMC442257	2017-03836
GLS0041	12/17/2016	AMC442258	2017-03837
GLS0042	12/17/2016	AMC442259	2017-03838
GLS0043	12/17/2016	AMC442260	2017-03839
GLS0044	12/17/2016	AMC442261	2017-03840
GLS0045	12/17/2016	AMC442262	2017-03841
GLS0046	12/17/2016	AMC442263	2017-03842
GLS0047	12/17/2016	AMC442264	2017-03843
GLS0048	12/17/2016	AMC442265	2017-03844
GLS0049	12/17/2016	AMC442266 J	2017-03845

Claim Name	Location Date	BLM AMC Number	Cochise County Recording Information
GLS0050	12/17/2016	AMC442267 7	2017-03846
GLS0051	12/17/2016	AMC442268	2017-03847
GLS0052	12/17/2016	AMC442269	2017-03848
GLS0053	12/17/2016	AMC442270	2017-03849
GLS0054	12/17/2016	AMC442271	2017-03850
GLS0055	12/17/2016	AMC442272	2017-03851
GLS0056	12/17/2016	AMC442273	2017-03852
GLS0057	12/17/2016	AMC442274 ✓	2017-03853
GLS0062	12/17/2016	AMC442279 —	2017-03858
GLS0064	12/17/2016	AMC442281 7	2017-03860
GLS0065	12/17/2016	AMC442282 } }	2017-03861
GLS0066	12/17/2016	AMC442283 } }	2017-03862
GLS0069	12/19/2016	AMC442286	2017-03865
GLS0070	12/19/2016	AMC442287	2017-03866
GLS0071	12/19/2016	AMC442288	2017-03867
GLS0072	12/19/2016	AMC442289	2017-03868
GLS0073	12/19/2016	AMC442290	2017-03869
GLS0074	12/19/2016	AMC442291	2017-03870
GLS0075	12/19/2016	AMC442292	2017-03871
GLS0076	12/19/2016	AMC442293	2017-03872
GLS0077	12/19/2016	AMC442294	2017-03873
GLS0078	12/19/2016	AMC442295	2017-03874
GLS0079	12/19/2016	AMC442296	2017-03875
GLS0080	12/19/2016	AMC442297	2017-03876
GLS0081	12/19/2016	AMC442298	2017-03877
GLS0082	12/18/2016	AMC442299	2017-03878
GLS0083	12/18/2016	AMC442300	2017-03879
GLS0084	12/18/2016	AMC442301	2017-03880
GLS0085	12/18/2016	AMC442302 ✓	2017-03881

RECEIVED
 BLM AZ STATE OFFICE
 2017 AUG 22 A 9 13
 PHOENIX, ARIZONA

Claim Name	Location Date	BLM AMC Number	Cochise County Recording Information
GLS0086	12/18/2016	AMC442303 7	2017-03882
GLS0087	12/18/2016	AMC442304	2017-03883
GLS0088	12/18/2016	AMC442305	2017-03884
GLS0089	12/18/2016	AMC442306	2017-03885
GLS0090	12/18/2016	AMC442307	2017-03886
GLS0091	12/18/2016	AMC442308	2017-03887
GLS0092	12/18/2016	AMC442309	2017-03888
GLS0093	12/19/2016	AMC442310 ✓	2017-03889
GLS0094	2/18/2017	AMC442467 7	2017-05044
GLS0095	2/18/2017	AMC442468	2017-05045
GLS0096	2/18/2017	AMC442469	2017-05046
GLS0097	2/18/2017	AMC442470	2017-05047
GLS0098	2/18/2017	AMC442471	2017-05048
GLS0099	2/18/2017	AMC442472	2017-05049
GLS0100	2/18/2017	AMC442473	2017-05050
GLS0101	2/18/2017	AMC442474	2017-05051
GLS0102	2/18/2017	AMC442475	2017-05052
GLS0103	2/18/2017	AMC442476	2017-05053
GLS0104	2/18/2017	AMC442477	2017-05054
GLS0105	2/18/2017	AMC442478	2017-05055
GLS0106	2/18/2017	AMC442479	2017-05056
GLS0107	2/18/2017	AMC442480	2017-05057
GLS0108	2/18/2017	AMC442481	2017-05058
GLS0109	2/19/2017	AMC442482	2017-05059
GLS0110	2/19/2017	AMC442483	2017-05060
GLS0111	2/19/2017	AMC442484	2017-05061
GLS0112	2/19/2017	AMC442485	2017-05062
GLS0113	2/17/2017	AMC442486	2017-05063
GLS0114	2/17/2017	AMC442487 ✓	2017-05064

PHOENIX, ARIZONA
 2017 AUG 22 4 9 13
 RECEIVED
 BLM AZ STATE OFFICE

92

Claim Name	Location Date	BLM AMC Number	Cochise County Recording Information
GLS0115	2/17/2017	AMC442488 7	2017-05065
GLS0116	2/17/2017	AMC442489	2017-05066
GLS0117	2/17/2017	AMC442490	2017-05067
GLS0118	2/17/2017	AMC442491	2017-05068
GLS0119	2/17/2017	AMC442492	2017-05069
GLS0120	2/17/2017	AMC442493	2017-05070
GLS0121	2/17/2017	AMC442494	2017-05071
GLS0122	2/17/2017	AMC442495	2017-05072
GLS0123	2/17/2017	AMC442496	2017-05073
GLS0124	2/17/2017	AMC442497	2017-05074
GLS0125	2/17/2017	AMC442498	2017-05075
GLS0126	2/17/2017	AMC442499	2017-05076
GLS0127	2/17/2017	AMC442500	2017-05077
GLS0128	2/17/2017	AMC442501	2017-05078
GLS0129	2/17/2017	AMC442502	2017-05079
GLS0130	2/17/2017	AMC442503	2017-05080
GLS0131	2/17/2017	AMC442504	2017-05081
GLS0132	2/17/2017	AMC442505	2017-05082
GLS0133	2/17/2017	AMC442506	2017-05083
GLS0134	2/17/2017	AMC442507	2017-05084
GLS0135	2/19/2017	AMC442508	2017-05085
GLS0136	2/19/2017	AMC442509 J	2017-05086
GLS0147	2/18/2017	AMC442520 ←	2017-05097
GLS0154	2/20/2017	AMC442527 ←	2017-05104
GLS0156	2/20/2017	AMC442529 ←	2017-05106
GLS0158	2/20/2017	AMC442531 ←	2017-05108
GLS0160	2/20/2017	AMC442533 4	2017-05110
GLS0161	2/20/2017	AMC442534	2017-05111
GLS0162	2/20/2017	AMC442535 J	2017-05112

RECEIVED
 BLM AZ STATE OFFICE
 PHOENIX, ARIZONA
 2017 AUG 22 4 9 13

Claim Name	Location Date	BLM AMC Number	Cochise County Recording Information
GLS0163	2/20/2017	AMC442536 7	2017-05113
GLS0164	2/20/2017	AMC442537	2017-05114
GLS0165	2/20/2017	AMC442538	2017-05115
GLS0166	2/19/2017	AMC442539	2017-05116
GLS0167	2/19/2017	AMC442540	2017-05117
GLS0168	2/19/2017	AMC442541	2017-05118
GLS0169	2/19/2017	AMC442542	2017-05119
GLS0170	2/19/2017	AMC442543	2017-05120
GLS0171	2/19/2017	AMC442544	2017-05121
GLS0172	2/19/2017	AMC442545	2017-05122
GLS0173	2/19/2017	AMC442546	2017-05123
GLS0174	2/28/2017	AMC442547	2017-05124
GLS0175	2/28/2017	AMC442548 J	2017-05125
GLS0176	3/16/2017	AMC443457 7	2017-07288
GLS0177	3/16/2017	AMC443458	2017-07289
GLS0178	3/16/2017	AMC443459	2017-07290
GLS0179	3/16/2017	AMC443460	2017-07291
GLS0180	3/16/2017	AMC443461	2017-07292
GLS0181	3/16/2017	AMC443462	2017-07293
GLS0182	3/16/2017	AMC443463 J	2017-07294
GLS0183	2/19/2017	AMC442549 7	2017-05126
GLS0184	2/19/2017	AMC442550	2017-05127
GLS0185	2/19/2017	AMC442551	2017-05128
GLS0186	2/19/2017	AMC442552	2017-05129
GLS0187	2/19/2017	AMC442553	2017-05130
GLS0188	2/19/2017	AMC442554	2017-05131
GLS0189	2/19/2017	AMC442555	2017-05132
GLS0190	2/19/2017	AMC442556	2017-05133
GLS0191	2/28/2017	AMC442557 J	2017-05134

RECEIVED
 BLM AZ STATE OFFICE
 PHOENIX, ARIZONA
 2017 AUG 22 4 9 13

Claim Name	Location Date	BLM AMC Number	Cochise County Recording Information
GLS0192	2/19/2017	AMC442558 ✓	2017-15135
GLS0193	3/16/2017	AMC443464 7	2017-07295
GLS0194	3/16/2017	AMC443465	2017-07296
GLS0195	3/16/2017	AMC443466	2017-07297
GLS0196	3/16/2017	AMC443467	2017-07298
GLS0197	3/16/2017	AMC443468	2017-07299
GLS0198	3/16/2017	AMC443469	2017-07300
GLS0199	3/16/2017	AMC443470	2017-07301
GLS0200	3/16/2017	AMC443471	2017-07302
GLS0201	3/16/2017	AMC443472	2017-07303
GLS0202	3/16/2017	AMC443473	2017-07304
GLS0203	3/16/2017	AMC443474	2017-07305
GLS0204	3/16/2017	AMC443475	2017-07306
GLS0205	3/16/2017	AMC443476	2017-07307
GLS0206	3/16/2017	AMC443477 J	2017-07308
GLS0215	2/19/2017	AMC442567 —	2017-05144
GLS0217	2/21/2017	AMC442569 7	2017-05146
GLS0218	2/21/2017	AMC442570	2017-05147
GLS0219	2/21/2017	AMC442571	2017-05148
GLS0220	2/21/2017	AMC442572 J	2017-05149
GLS0221	3/17/2017	AMC443478 —	2017-07309
GLS0222	2/21/2017	AMC442573 —	2017-05150
GLS0223	3/17/2017	AMC443479 —	2017-07310
GLS0224	2/21/2017	AMC442574 —	2017-05151
GLS0225	3/17/2017	AMC443480 —	2017-07311
GLS0226	2/21/2017	AMC442575 —	2017-05152
GLS0227	3/17/2017	AMC443481 —	2017-07312
GLS0228	2/21/2017	AMC442576 —	2017-05153
GLS0229	3/17/2017	AMC443482 —	2017-07313

RECEIVED
 BLM AZ STATE OFFICE
 2017 AUG 22 A 9 13
 PHOENIX, ARIZONA

Claim Name	Location Date	BLM AMC Number	Cochise County Recording Information
GLS0230	3/17/2017	AMC443483	2017-07314
GLS0231	3/17/2017	AMC443484	2017-07315
GLS0232	3/17/2017	AMC443485	2017-07316
GLS0233	3/17/2017	AMC443486	2017-07317
GLS0234	3/17/2017	AMC443487	2017-07318
GLS0240	2/20/2017	AMC442582	2017-05159
GLS0245	2/19/2017	AMC442587	2017-05164
GLS0247	2/19/2017	AMC442589	2017-05166
GLS0249	2/19/2017	AMC442591	2017-05168
GLS0250	2/19/2017	AMC442592	2017-05169
GLS0251	2/19/2017	AMC442593	2017-05170
GLS0252	2/19/2017	AMC442594	2017-05171
GLS0253	2/21/2017	AMC442595	2017-05172
GLS0254	2/21/2017	AMC442596	2017-05173
GLS0255	2/21/2017	AMC442597	2017-05174
GLS0256	2/21/2017	AMC442598	2017-05175
GLS0257	3/17/2017	AMC443488	2017-07319
GLS0258	2/21/2017	AMC442599	2017-05176
GLS0259	2/20/2017	AMC442600	2017-05177
GLS0260	2/20/2017	AMC442601	2017-05178
GLS0261	2/20/2017	AMC442602	2017-05179
GLS0262	2/20/2017	AMC442603	2017-05180
GLS0263	2/20/2017	AMC442604	2017-05181
GLS0264	2/20/2017	AMC442605	2017-05182
GLS0265	2/20/2017	AMC442606	2017-05183
GLS0266	2/20/2017	AMC442607	2017-05184
GLS0267	2/20/2017	AMC442608	2017-05185
GLS0268	2/20/2017	AMC442609	2017-05186
GLS0269	2/20/2017	AMC442610	2017-05187

RECEIVED
 BLM AZ STATE OFFICE
 PHOENIX, ARIZONA
 2017 AUG 22 4 48 13

Claim Name	Location Date	BLM AMC Number	Cochise County Recording Information
GLS0270	2/19/2017	AMC442611 7	2017-05188
GLS0271	3/1/2017	AMC442612	2017-05189
GLS0272	3/1/2017	AMC442613	2017-05190
GLS0273	3/1/2017	AMC442614	2017-05191
GLS0274	3/1/2017	AMC442615	2017-05192
GLS0275	3/1/2017	AMC442616	2017-05193
GLS0276	3/1/2017	AMC442617	2017-05194
GLS0277	3/1/2017	AMC442618	2017-05195
GLS0278	3/1/2017	AMC442619	2017-05196
GLS0279	3/1/2017	AMC442620	2017-05197
GLS0280	3/1/2017	AMC442621	2017-05198
GLS0281	2/14/2017	AMC442622	2017-05199
GLS0282	2/14/2017	AMC442623	2017-05200
GLS0283	2/14/2017	AMC442624	2017-05201
GLS0284	2/14/2017	AMC442625	2017-05202
GLS0285	2/14/2017	AMC442626	2017-05203
GLS0286	2/14/2017	AMC442627	2017-05204
GLS0287	2/14/2017	AMC442628	2017-05205
GLS0288	2/14/2017	AMC442629	2017-05206
GLS0289	2/14/2017	AMC442630	2017-05207
GLS0292	2/14/2017	AMC442631	2017-05208
GLS0293	2/14/2017	AMC442632	2017-05209
GLS0294	2/14/2017	AMC442633	2017-05210
GLS0295	2/14/2017	AMC442634	2017-05211
GLS0296	2/14/2017	AMC442635	2017-05212
GLS0297	2/14/2017	AMC442636	2017-05213
GLS0298	2/14/2017	AMC442637	2017-05214
GLS0299	2/14/2017	AMC442638	2017-05215
GLS0301	2/22/2017	AMC442639	2017-05216

RECEIVED
 BLM AZ STATE OFFICE
 2017 AUG 22 A 9:13
 PHOENIX, ARIZONA

Claim Name	Location Date	BLM AMC Number	Cochise County Recording Information
GLS0302	2/22/2017	AMC442640	2017-05217
GLS0303	2/22/2017	AMC442641	2017-05218
GLS0304	2/22/2017	AMC442642	2017-05219
GLS0305	2/22/2017	AMC442643	2017-05220
GLS0306	2/22/2017	AMC442644	2017-05221
GLS0307	2/22/2017	AMC442645	2017-05222
GLS0308	2/22/2017	AMC442646	2017-05223
GLS0309	2/22/2017	AMC442647	2017-05224
GLS0310	2/22/2017	AMC442648	2017-05225
GLS0311	2/22/2017	AMC442649	2017-05226
GLS0312	2/22/2017	AMC442650	2017-05227
GLS0313	2/22/2017	AMC442651	2017-05228
GLS0314	2/22/2017	AMC442652	2017-05229
GLS0315	2/22/2017	AMC442653	2017-05230
GLS0316	2/22/2017	AMC442654	2017-05231
GLS0317	2/22/2017	AMC442655	2017-05232
GLS0318	2/22/2017	AMC442656	2017-05233
GLS0319	3/4/2017	AMC442657	2017-05234
GLS0320	3/4/2017	AMC442658	2017-05235
GLS0321	3/4/2017	AMC442659	2017-05236
GLS0322	3/4/2017	AMC442660	2017-05237
GLS0324	3/4/2017	AMC442661	2017-05238
GLS0325	3/4/2017	AMC442662	2017-05239
GLS0326	3/4/2017	AMC442663	2017-05240
GLS0327	3/4/2017	AMC442664	2017-05241
GLS0328	3/4/2017	AMC442665	2017-05242
GLS0329	3/4/2017	AMC442666	2017-05243
GLS0330	3/8/2017	AMC442667	2017-05244
GLS0331	3/4/2017	AMC442668	2017-05245

RECEIVED
 BLM AZ STATE OFFICE
 PHOENIX, ARIZONA
 2017 AUG 22 4 49 13

Claim Name	Location Date	BLM AMC Number	Cochise County Recording Information
GLS0332	3/8/2017	AMC442669 7	2017-05246
GLS0333	3/4/2017	AMC442670	2017-05247
GLS0334	3/8/2017	AMC442671	2017-05248
GLS0335	3/4/2017	AMC442672 ✓	2017-05249
GLS0337	3/4/2017	AMC442674 —	2017-05251
GLS0339	3/4/2017	AMC442676 —	2017-05253
GLS0341	3/4/2017	AMC442678 ✓	2017-05255
GLS0343	2/28/2017	AMC442680 7	2017-05257
GLS0344	2/28/2017	AMC442681	2017-05258
GLS0345	2/28/2017	AMC442682	2017-05259
GLS0346	2/28/2017	AMC442683	2017-05260
GLS0347	2/28/2017	AMC442684	2017-05261
GLS0348	2/28/2017	AMC442685	2017-05262
GLS0349	2/28/2017	AMC442686	2017-05263
GLS0350	2/28/2017	AMC442687	2017-05264
GLS0351	2/28/2017	AMC442688	2017-05265
GLS0352	2/28/2017	AMC442689	2017-05266
GLS0353	2/16/2017	AMC442690	2017-05267
GLS0354	2/16/2017	AMC442691	2017-05268
GLS0355	3/1/2017	AMC442692	2017-05269
GLS0356	3/1/2017	AMC442693	2017-05270
GLS0357	3/1/2017	AMC442694	2017-05271
GLS0358	3/1/2017	AMC442695	2017-05272
GLS0359	3/1/2017	AMC442696	2017-05273
GLS0360	3/1/2017	AMC442697	2017-05274
GLS0361	3/1/2017	AMC442698	2017-05275
GLS0362	3/1/2017	AMC442699	2017-05276
GLS0363	2/16/2017	AMC442700	2017-05277
GLS0364	2/16/2017	AMC442701 7	2017-05278

PHOENIX, ARIZONA
 2017 AUG 22 4 13
 RECEIVED
 BLM AZ STATE OFFICE

Claim Name	Location Date	BLM AMC Number	Cochise County Recording Information
GLS0365	2/16/2017	AMC442702 7	2017-05279
GLS0366	2/16/2017	AMC442703	2017-05280
GLS0367	2/16/2017	AMC442704	2017-05281
GLS0368	2/16/2017	AMC442705	2017-05282
GLS0369	2/16/2017	AMC442706	2017-05283
GLS0370	2/16/2017	AMC442707 ✓	2017-05284
GLS0386	2/16/2017	AMC442723 7	2017-05300
GLS0387	2/16/2017	AMC442724	2017-05301
GLS0388	2/16/2017	AMC442725	2017-05302
GLS0389	2/16/2017	AMC442726	2017-05303
GLS0390	2/16/2017	AMC442727	2017-05304
GLS0391	2/16/2017	AMC442728	2017-05305
GLS0392	2/16/2017	AMC442729	2017-05306
GLS0393	2/16/2017	AMC442730	2017-05307
GLS0394	2/16/2017	AMC442731	2017-05308
GLS0395	2/16/2017	AMC442732	2017-05309
GLS0396	2/16/2017	AMC442733	2017-05310
GLS0397	2/16/2017	AMC442734	2017-05311
GLS0398	2/24/2017	AMC442735	2017-05312
GLS0399	2/24/2017	AMC442736	2017-05313
GLS0400	2/24/2017	AMC442737	2017-05314
GLS0401	2/24/2017	AMC442738	2017-05315
GLS0402	2/24/2017	AMC442739	2017-05316
GLS0403	2/24/2017	AMC442740	2017-05317
GLS0404	2/24/2017	AMC442741	2017-05318
GLS0405	2/24/2017	AMC442742	2017-05319
GLS0406	2/24/2017	AMC442743	2017-05320
GLS0407	2/24/2017	AMC442744	2017-05321
GLS0408	2/27/2017	AMC442745 ✓	2017-05322

BLM RECEIVED
 2017 AUG 22 4 4 13
 PHOENIX, ARIZONA
 BLM AZ STATE OFFICE

Claim Name	Location Date	BLM AMC Number	Cochise County Recording Information
GLS0409	2/27/2017	AMC442746 7	2017-05323
GLS0410	2/27/2017	AMC442747	2017-05324
GLS0411	2/27/2017	AMC442748	2017-05325
GLS0412	2/27/2017	AMC442749	2017-05326
GLS0413	2/27/2017	AMC442750	2017-05327
GLS0414	2/27/2017	AMC442751	2017-05328
GLS0415	2/27/2017	AMC442752	2017-05329
GLS0416	2/27/2017	AMC442753	2017-05330
GLS0417	2/27/2017	AMC442754	2017-05331
GLS0418	2/27/2017	AMC442755	2017-05332
GLS0419	2/27/2017	AMC442756	2017-05333
GLS0420	2/27/2017	AMC442757	2017-05334
GLS0421	2/27/2017	AMC442758	2017-05335
GLS0422	2/27/2017	AMC442759	2017-05336
GLS0423	2/27/2017	AMC442760	2017-05337
GLS0424	2/27/2017	AMC442761	2017-05338
GLS0425	2/27/2017	AMC442762 J	2017-05339
GLS0426	3/27/2017	AMC443489 7	2017-07320
GLS0427	3/27/2017	AMC443490	2017-07321
GLS0428	3/27/2017	AMC443491	2017-07322
GLS0429	3/27/2017	AMC443492	2017-07323
GLS0430	3/29/2017	AMC443493	2017-07324
GLS0431	3/29/2017	AMC443494	2017-07325
GLS0432	3/28/2017	AMC443495	2017-07326
GLS0433	3/28/2017	AMC443496	2017-07327
GLS0434	3/27/2017	AMC443497	2017-07328
GLS0435	3/27/2017	AMC443498	2017-07329
GLS0436	3/27/2017	AMC443499	2017-07330
GLS0437	3/27/2017	AMC443500 J	2017-07331

RECEIVED
 BLM AZ STATE OFFICE
 2017 AUG 22 4 4 13
 PHOENIX, ARIZONA

Claim Name	Location Date	BLM AMC Number	Cochise County Recording Information
GLS0438	3/27/2017	AMC443501	2017-07332
GLS0439	3/27/2017	AMC443502	2017-07333
GLS0440	3/27/2017	AMC443503	2017-07334
GLS0441	3/27/2017	AMC443504	2017-07335
GLS0442	3/27/2017	AMC443505	2017-07336
GLS0443	3/27/2017	AMC443506	2017-07337
GLS0444	2/26/2017	AMC443507	2017-05338
GLS0445	2/26/2017	AMC442763	2017-05340
GLS0446	2/26/2017	AMC442764	2017-05341
GLS0447	2/26/2017	AMC442765	2017-05342
GLS0448	2/26/2017	AMC442766	2017-05343
GLS0449	2/26/2017	AMC442767	2017-05344
GLS0450	2/26/2017	AMC442768	2017-05345
GLS0451	2/26/2017	AMC442769	2017-05346
GLS0452	2/26/2017	AMC442770	2017-05347
GLS0453	2/26/2017	AMC442771	2017-05348
GLS0454	2/26/2017	AMC442772	2017-05349
GLS0455	3/3/2017	AMC442773	2017-05350
GLS0456	3/3/2017	AMC442774	2017-05351
GLS0457	3/3/2017	AMC442775	2017-05352
GLS0458	3/3/2017	AMC442776	2017-05353
GLS0459	3/3/2017	AMC442777	2017-05354
GLS0460	2/26/2017	AMC442778	2017-05355
GLS0461	2/25/2017	AMC442779	2017-05356
GLS0462	2/25/2017	AMC442780	2017-05357
GLS0463	2/25/2017	AMC442781	2017-05358
GLS0464	2/25/2017	AMC442782	2017-05359
GLS0465	2/25/2017	AMC442783	2017-05360
GLS0466	2/25/2017	AMC442784	2017-05361

BLM RECEIVED
 2017 AUG 22 4 13
 PHOENIX, ARIZONA
 BLM AZ STATE OFFICE

Claim Name	Location Date	BLM AMC Number	Cochise County Recording Information
GLS0467	2/23/2017	AMC442785 7	2017-05362
GLS0468	2/23/2017	AMC442786	2017-05363
GLS0469	2/23/2017	AMC442787	2017-05364
GLS0470	2/23/2017	AMC442788	2017-05365
GLS0471	2/23/2017	AMC442789	2017-05366
GLS0472	2/25/2017	AMC442790	2017-05367
GLS0473	2/25/2017	AMC442791	2017-05368
GLS0474	2/25/2017	AMC442792	2017-05369
GLS0475	2/25/2017	AMC442793	2017-05370
GLS0476	2/25/2017	AMC442794	2017-05371
GLS0477	2/23/2017	AMC442795	2017-05372
GLS0478	2/23/2017	AMC442796	2017-05373
GLS0479	2/23/2017	AMC442797	2017-05374
GLS0480	2/23/2017	AMC442798	2017-05375
GLS0481	2/23/2017	AMC442799	2017-05376
GLS0482	2/23/2017	AMC442800 J	2017-05377
GLS0483	3/29/2017	AMC443388 7	2017-07219
GLS0484	3/29/2017	AMC443389	2017-07220
GLS0485	3/28/2017	AMC443390	2017-07221
GLS0486	3/28/2017	AMC443391	2017-07222
GLS0487	3/28/2017	AMC443392	2017-07223
GLS0488	3/28/2017	AMC443393	2017-07224
GLS0489	3/28/2017	AMC443394	2017-07225
GLS0490	3/28/2017	AMC443395	2017-07226
GLS0491	3/28/2017	AMC443396	2017-07227
GLS0492	3/28/2017	AMC443397	2017-07228
GLS0493	3/28/2017	AMC443398	2017-07229
GLS0494	3/28/2017	AMC443399	2017-07230
GLS0495	3/28/2017	AMC443400	2017-07231

PHOENIX, ARIZONA
 2017 AUG 22 A 8 13
 RECEIVED
 BLM AZ STATE OFFICE

Claim Name	Location Date	BLM AMC Number	Cochise County Recording Information
GLS0496	3/28/2017	AMC443401 7	2017-07232
GLS0497	3/28/2017	AMC443402	2017-07233
GLS0498	3/29/2017	AMC443403	2017-07234
GLS0499	3/29/2017	AMC443404	2017-07235
GLS0500	3/29/2017	AMC443405	2017-07236
GLS0501	3/29/2017	AMC443406	2017-07237
GLS0502	3/29/2017	AMC443407	2017-07238
GLS0503	3/29/2017	AMC443408	2017-07239
GLS0504	3/29/2017	AMC443409	2017-07240
GLS0505	3/29/2017	AMC443410	2017-07241
GLS0506	3/29/2017	AMC443411	2017-07242
GLS0507	3/29/2017	AMC443412	2017-07243
GLS0508	3/29/2017	AMC443413	2017-07244
GLS0509	3/29/2017	AMC443414	2017-07245
GLS0510	3/29/2017	AMC443415	2017-07246
GLS0511	3/29/2017	AMC443416	2017-07247
GLS0512	3/29/2017	AMC443417	2017-07248
GLS0513	3/29/2017	AMC443418	2017-07249
GLS0514	3/29/2017	AMC443419	2017-07250
GLS0515	3/29/2017	AMC443420	2017-07251
GLS0516	3/29/2017	AMC443421	2017-07252
GLS0517	3/29/2017	AMC443422	2017-07253
GLS0518	3/30/2017	AMC443423	2017-07254
GLS0519	3/30/2017	AMC443424	2017-07255
GLS0520	3/30/2017	AMC443425	2017-07256
GLS0521	3/30/2017	AMC443426	2017-07257
GLS0522	3/30/2017	AMC443427	2017-07258
GLS0523	3/30/2017	AMC443428	2017-07259
GLS0524	3/30/2017	AMC443429 J	2017-07260

PHOENIX, ARIZONA
 2017 AUG 22 4 41 13
 RECEIVED
 BLM AZ STATE OFFICE

Claim Name	Location Date	BLM AMC Number	Cochise County Recording Information
GLS0525	3/30/2017	AMC443430 7	2017-07261
GLS0526	3/30/2017	AMC443431	2017-07262
GLS0527	3/30/2017	AMC443432	2017-07263
GLS0528	3/30/2017	AMC443433	2017-07264
GLS0529	3/30/2017	AMC443434	2017-07265
GLS0530	3/29/2017	AMC443435	2017-07266
GLS0531	3/29/2017	AMC443436	2017-07267
GLS0532	3/29/2017	AMC443437	2017-07268
GLS0533	3/29/2017	AMC443438	2017-07269
GLS0534	3/29/2017	AMC443439	2017-07270
GLS0535	3/29/2017	AMC443440	2017-07271
GLS0536	3/29/2017	AMC443441	2017-07272
GLS0537	3/29/2017	AMC443442	2017-07273
GLS0538	3/29/2017	AMC443443	2017-07274
GLS0539	3/29/2017	AMC443444	2017-07275
GLS0540	3/29/2017	AMC443445	2017-07276
GLS0541	3/29/2017	AMC443446	2017-07277
GLS0542	3/29/2017	AMC443447	2017-07278
GLS0543	3/29/2017	AMC443448	2017-07279
GLS0544	3/29/2017	AMC443449	2017-07280
GLS0545	3/29/2017	AMC443450	2017-07281
GLS0546	3/29/2017	AMC443451	2017-07282
GLS0547	3/29/2017	AMC443452	2017-07283
GLS0548	3/29/2017	AMC443453	2017-07284
GLS0549	3/29/2017	AMC443454	2017-07285
GLS0550	3/29/2017	AMC443455	2017-07286
GLS0551	3/29/2017	AMC443456 7	2017-07287
GLS0552	5/14/2017	AMC444642 7	2017-11592
GLS0553	5/14/2017	AMC444643 7	2017-11593

BLM RECEIVED
 PHOENIX, ARIZONA
 2017 AUG 22 4 41 PM
 STATE OFFICE

Claim Name	Location Date	BLM AMC Number	Cochise County Recording Information
GLS0554	5/14/2017	AMC444644 7	2017-11594
GLS0555	5/14/2017	AMC444645	2017-11595
GLS0556	5/14/2017	AMC444646	2017-11596
GLS0557	5/14/2017	AMC444647	2017-11597
GLS0558	5/14/2017	AMC444648	2017-11598
GLS0559	5/14/2017	AMC444649	2017-11599
GLS0560	5/14/2017	AMC444650	2017-11600
GLS0561	5/14/2017	AMC444651	2017-11601
GLS0562	5/14/2017	AMC444652	2017-11602
GLS0563	5/14/2017	AMC444653	2017-11603
GLS0564	5/14/2017	AMC444654	2017-11604
GLS0565	5/14/2017	AMC444655	2017-11605
GLS0566	5/14/2017	AMC444656	2017-11606
GLS0567	5/14/2017	AMC444657	2017-11607
GLS0568	5/14/2017	AMC444658	2017-11608
GLS0569	5/14/2017	AMC444659	2017-11609
GLS0570	5/14/2017	AMC444660	2017-11610
GLS0571	5/14/2017	AMC444661	2017-11611
GLS0572	5/14/2017	AMC444662	2017-11612
GLS0573	5/14/2017	AMC444663	2017-11613
GLS0574	5/14/2017	AMC444664 J	2017-11614
GLS0576	5/14/2017	AMC444666 7	2017-11616
GLS0577	5/14/2017	AMC444667	2017-11617
GLS0578	5/14/2017	AMC444668	2017-11618
GLS0579	5/14/2017	AMC444669	2017-11619
GLS0580	5/14/2017	AMC444670 J	2017-11620

RECEIVED
 BLM AZ STATE OFFICE
 2017 AUG 22 A 9 14
 PHOENIX, ARIZONA



DECONCINI MCDONALD YETWIN & LACY

A PROFESSIONAL CORPORATION
ATTORNEYS AT LAW

2525 EAST BROADWAY BOULEVARD • SUITE 200 • TUCSON, ARIZONA 85716-5300
(520) 322-5000 • (520) 322-5585 (FAX)

DMYL.COM

DENISE M. BAINTON
LISA J. BOWFY
ALICE W. CALLISON
BARRY M. COREY
JODY A. CORRALES
PETER B. GOLDMAN
NATHAN B. HANNAH
STEVEN J. ITKIN
JAMES A. JUTRY
JOHN C. LACY
ZELMA LETARTE

KATHRYN B. NELSON
RYAN D. O'NEAL
JOHN C. RICHARDSON
LISA ANNE SMITH
SPENCER A. SMITH
SESALY O. STAMPS
JAMES M. SUSA
PAUL M. TILLEY
MEGAN J. TROG
GARY F. URMAN
MICHAEL R. URMAN

OF COUNSEL:

RICHARD M. YETWIN
BARRON & ASSOCIATES, P.C. - JOHN H. BARRON, III

FIRM FOUNDERS:
EVO A. DECONCINI (1901-1986)
JOHN R. MCDONALD (1933-2012)
DENNIS W. DECONCINI

PHOENIX OFFICE:
7310 NORTH 16TH STREET, SUITE 205
PHOENIX, ARIZONA 85020
(602) 282-0500
FAX: (602) 282-0520

August 16, 2017

Via Federal Express

Arizona State Office
Bureau of Land Management
Attention: Public Room
One North Central Avenue, Suite 800
Phoenix, AZ 85004-4427

PLEASE REPLY TO TUCSON
SMITH@DMYL.COM
RECEIVED
AZ STATE OFFICE
AUG 22 A 9 14
PHOENIX, ARIZONA

RE: Payment of Claim Maintenance Fees


Ladies and Gentlemen:

Delivered herewith is a check in the amount of \$61,225.00 as payment of the claim maintenance fees pursuant to 30 U.S.C. § 28f(a), as adjusted by 30 U.S.C. § 28j(c) and implemented by notice in 74 *Federal Register* 30959-62 (June 29, 2009) and as amended by the Consolidated Appropriations Act 2012, Pub. L. No. 112-74, 125 Stat. 786 (2011) and a notice in 79 *Federal Register* 36662-65 (June 30, 2014). The owner is paying a maintenance fee of \$155 for the assessment year beginning September 1, 2017. Also enclosed is a copy of the Certification of Payment of Maintenance Fee in Lieu of Affidavit of Annual Assessment Work to be recorded with the Gila County Recorder's Office.

Please return a date-stamped copy of this letter and the affidavit along with the receipt for payment to this office.

Thank you for your assistance and please feel free to contact me or John C. Lacy with any questions or concerns.

Sincerely,


Katheryn A. Smith, CP
Certified Paralegal

Encl.

I:\FILES\DOCS\ANGL02\130159\LTR\11N9062.DOCX

After recording, please return to:

John C. Lacy
DeConcini McDonald Yetwin & Lacy, P.C.
2525 E. Broadway Blvd., #200
Tucson, AZ 85716

STATE OF ARIZONA)
) ss:
County of Pima)

CERTIFICATION OF PAYMENT OF MAINTENANCE FEE
IN LIEU OF AFFIDAVIT OF ANNUAL ASSESSMENT WORK

John C. Lacy, being first duly sworn, deposes and says that:

1. He is an agent for the owner of the unpatented lode mining claims situated in Gila County, Arizona (the "Claims"), the location notices of which are of record in said county, and in the records of the Arizona State Office of the Bureau of Land Management under the file numbers indicated in the attached Exhibit A.

2. Pursuant to the 30 U.S.C. § 28f(a), as adjusted by 30 U.S.C. § 28j(c) and implemented by notice in 74 *Federal Register* 30959-62 (June 29, 2009) and as amended by the Consolidated Appropriations Act 2012, Pub. L. No. 112-74, 125 Stat. 786 (2011), and a notice in 79 *Federal Register* 36662-65 (June 30, 2014), the owner has paid a maintenance fee of \$155 per claim for the assessment year beginning September 1, 2017. This Certificate is in lieu of an affidavit of performance of annual assessment work or notice of intent to hold.

3. The name and address of the owner of the Claims for which this Certificate is prepared is Anglo American Exploration (USA) Inc., c/o DeConcini McDonald Yetwin & Lacy, P.C., 2525 E. Broadway Blvd., Suite 200, Tucson, AZ 85716.

THIS IS NOT A CHANGE OF ADDRESS.

.....

RECEIVED
BLM AZ STATE OFFICE
2017 AUG 22 A 9 14
PHOENIX, ARIZONA

4. The Claims are held and claimed by the owner for the valuable mineral contained therein.

DATED this ___ day of August, 2017.

By: _____
John C. Lacy

Sworn to and subscribed before me this ___ day of August, 2017, by John C. Lacy,
Agent.

Notary Public

I:\FILES\DOCS\ANGL02\130159\AFFADAVIM\1N1421.DOC

RECEIVED
ELM AZ STATE OFFICE
2017 AUG 22 A 9 14
PHOENIX, ARIZONA

EXHIBIT A

The following unpatented lode mining claims are located in Sections 1, 2, 3, 4, 5, 6, 7, 8, 9, 10, 11, 12, 14, 15, 16, 17, and 18, Township 1 South, Range 15 East; Sections 26, 31, 32, 34, and 35, Township 1 North, Range 15 East, G&SR Meridian, Gila County, Arizona:

RECEIVED
BLM AZ STATE OFFICE
2011 AUG 22 AM 9:14
PHOENIX, ARIZONA

Claim Name	Location Date	BLM AMC Number	Gila County Recording Information
CS-102	10/4/2007	AMC388841 7	2007-017077
CS-103	10/4/2007	AMC388842	2007-017078
CS-104	10/4/2007	AMC388843	2007-017079
CS-105	10/4/2007	AMC388844	2007-017080
CS-106	10/4/2007	AMC388845	2007-017081
CS-107	10/4/2007	AMC388846	2007-017082
CS-108	10/4/2007	AMC388847	2007-017083
CS-109	10/4/2007	AMC388848	2007-017084
CS-110	10/4/2007	AMC388849	2007-017085
CS-111	10/4/2007	AMC388850	2007-017086
CS-112	10/4/2007	AMC388851	2007-017087
CS-113	10/4/2007	AMC388852	2007-017088
CS-114	10/4/2007	AMC388853	2007-017089
CS-115	10/4/2007	AMC388854	2007-017090
CS-116	10/4/2007	AMC388855 J	2007-017091
CS-121A	7/11/2012	AMC417327 -	2012-008627
CS-122	10/4/2007	AMC388859 7	2007-017095
CS-123	10/4/2007	AMC388860	2007-017096
CS-124	10/4/2007	AMC388861	2007-017097
CS-125	10/4/2007	AMC388862	2007-017098
CS-126	10/4/2007	AMC388863	2007-017099
CS-127	10/4/2007	AMC388864	2007-017100
CS-128	10/4/2007	AMC388865	2007-017101
CS-129	10/4/2007	AMC388866 J	2007-017102

Claim Name	Location Date	BLM AMC Number	Gila County Recording Information
CS-130	10/4/2007	AMC388867 7	2007-017103
CS-131	10/4/2007	AMC388868	2007-017068
CS-132	10/4/2007	AMC388869	2007-017104
CS-133	10/4/2007	AMC388870	2007-017105
CS-134	10/4/2007	AMC388871	2007-017106
CS-135	10/4/2007	AMC388872	2007-017107
CS-136	10/4/2007	AMC388873 7	2007-017108
CS-141	10/3/2007	AMC388876 7	2007-017111
CS-142	10/3/2007	AMC388877	2007-017112
CS-143	10/3/2007	AMC388878	2007-017113
CS-144	10/3/2007	AMC388879	2007-017114
CS-145	10/3/2007	AMC388880	2007-017115
CS-146	10/3/2007	AMC388881	2007-017116
CS-147	10/3/2007	AMC388882	2007-017117
CS-148	10/3/2007	AMC388883	2007-017118
CS-149	10/3/2007	AMC388884	2007-017119
CS-150	10/3/2007	AMC388885	2007-017120
CS-151	10/3/2007	AMC388886	2007-017121
CS-152	10/3/2007	AMC388887	2007-017122
CS-153	10/3/2007	AMC388888 7	2007-017123
CS-154A	7/28/2014	AMC429005 ✓	2014-008656
CS-159	10/3/2007	AMC388890 7	2007-017125
CS-160	10/3/2007	AMC388891	2007-017126
CS-161	10/3/2007	AMC388892	2007-017127
CS-162	10/3/2007	AMC388893	2007-017128
CS-163	10/3/2007	AMC388894	2007-017129
CS-164	10/3/2007	AMC388895	2007-017130
CS-165	10/3/2007	AMC388896	2007-017131
CS-166	10/3/2007	AMC388897	2007-017132
CS-167	10/3/2007	AMC388898 7	2007-017133

RECEIVED
 BLM AZ STATE OFFICE
 2017 AUG 22 A 9 14
 PHOENIX, ARIZONA

Claim Name	Location Date	BLM AMC Number	Gila County Recording Information
CS-168	10/3/2007	AMC388899 7	2007-017134
CS-169	10/3/2007	AMC388900	2007-017135
CS-170	10/3/2007	AMC388901	2007-017136
CS-171	10/3/2007	AMC388902 J	2007-017137
CS-175	10/4/2007	AMC388904 7	2007-017139
CS-176	10/4/2007	AMC388905	2007-017140
CS-177	10/4/2007	AMC388906	2007-017141
CS-178	10/4/2007	AMC388907	2007-017142
CS-179	10/3/2007	AMC388908	2007-017143
CS-180	10/3/2007	AMC388909	2007-017144
CS-181	10/3/2007	AMC388910	2007-017145
CS-182	10/4/2007	AMC388911	2007-017146
CS-183	10/4/2007	AMC388912 J	2007-017147
CS-191	10/4/2007	AMC388920 7	2007-017155
CS-192	10/4/2007	AMC388921	2007-017156
CS-193	10/4/2007	AMC388922	2007-017157
CS-194	10/4/2007	AMC388923	2007-017158
CS-195	10/3/2007	AMC388924	2007-017159
CS-196	10/3/2007	AMC388925	2007-017160
CS-197	10/3/2007	AMC388926	2007-017161
CS-198	10/4/2007	AMC388927	2007-017162
CS-199	10/4/2007	AMC388928	2007-017163
CS-200	10/4/2007	AMC388929 J	2007-017164
CS-205	10/3/2007	AMC388934 7	2007-017169
CS-206	10/3/2007	AMC388935	2007-017170
CS-207	10/3/2007	AMC388936	2007-017171
CS-208	10/3/2007	AMC388937	2007-017172
CS-209	10/4/2007	AMC388938	2007-017173
CS-210	10/4/2007	AMC388939	2007-017174
CS-211	10/4/2007	AMC388940 J	2007-017175

RECEIVED
 BLM AZ STATE OFFICE
 2017 AUG 22 A 9 14
 PHOENIX, ARIZONA

Claim Name	Location Date	BLM AMC Number	Gila County Recording Information
CS-212	10/4/2007	AMC388941 7	2007-017176
CS-213	10/4/2007	AMC388942	2007-017177
CS-214	10/4/2007	AMC388943 J	2007-017178
CS-216	10/3/2007	AMC388945 7	2007-017180
CS-217	10/3/2007	AMC388946	2007-017181
CS-218	10/3/2007	AMC388947	2007-017182
CS-219	10/3/2007	AMC388948	2007-017183
CS-220	10/4/2007	AMC388949	2007-017184
CS-221	10/4/2007	AMC388950	2007-017185
CS-222	10/4/2007	AMC388951	2007-017186
CS-223	10/4/2007	AMC388952	2007-017187
CS-224	10/4/2007	AMC388953	2007-017188
CS-225	10/4/2007	AMC388954	2007-017189
CS-226	10/4/2007	AMC388955	2007-017190
CS-227	10/4/2007	AMC388956	2007-017191
CS-228	10/4/2007	AMC388957	2007-017192
CS-229	10/4/2007	AMC388958	2007-017193
CS-230	10/4/2007	AMC388959	2007-017194
CS-231	10/4/2007	AMC388960	2007-017195
CS-232	10/4/2007	AMC388961	2007-017196
CS-233	10/4/2007	AMC388962 J	2007-017197
CS-234	12/12/2013	AMC426597 7	2014-000969
CS-235	11/20/2013	AMC426598	2014-000970
CS-236	11/20/2013	AMC426599	2014-000971
CS-237	11/20/2013	AMC426600 J	2014-000972
CS-238	2/2/2017	AMC442312 7	2017-002050
CS-239	2/2/2017	AMC442313	2017-002051
CS-240	2/2/2017	AMC442314	2017-002052
CS-241	2/2/2017	AMC442315	2017-002053
CS-242	2/2/2017	AMC442316 J	2017-002054

PHOENIX, ARIZONA
 2017 AUG 22 A 9:14
 RECEIVED
 BLM AZ STATE OFFICE

Claim Name	Location Date	BLM AMC Number	Gila County Recording Information
CS-243	2/2/2017	AMC442317	2017-002055
CS-244	2/2/2017	AMC442318	2017-002056
CS-245	2/2/2017	AMC442319	2017-002057
CS-246	2/2/2017	AMC442320	2017-002058
CS-247.	2/2/2017	AMC442321	2017-002059
CS-248	2/2/2017	AMC442322	2017-002060
CS-249	2/2/2017	AMC442323	2017-002061
CS-250	2/2/2017	AMC442324	2017-002062
CS-251	2/2/2017	AMC442325	2017-002063
CS-252	2/2/2017	AMC442326	2017-002064
CS-253	2/2/2017	AMC442327	2017-002065
CS-254	2/2/2017	AMC442328	2017-002066
CS-255	2/2/2017	AMC442329	2017-002067
CS-256	2/2/2017	AMC442330	2017-002068
CS-257	2/2/2017	AMC442331	2017-002069
CS-258	2/2/2017	AMC442332	2017-002070
CS-259	2/2/2017	AMC442333	2017-002071
CS-260	2/2/2017	AMC442334	2017-002072
CS-261	2/2/2017	AMC442335	2017-002073
CS-262	2/2/2017	AMC442336	2017-002074
CS-263	2/2/2017	AMC442337	2017-002075
CS-264	2/2/2017	AMC442338	2017-002076
CS-265	2/2/2017	AMC442339	2017-002077
CS-266	2/2/2017	AMC442340	2017-002078
CS-267	2/2/2017	AMC442341	2017-002079
CS-268	2/2/2017	AMC442342	2017-002080
CS-269	2/2/2017	AMC442343	2017-002081
CS-270	2/2/2017	AMC442344	2017-002082
CS-271	2/2/2017	AMC442345	2017-002083
CS-272	2/2/2017	AMC442346	2017-002084

RECEIVED
 BLM AZ STATE OFFICE
 2017 AUG 22 4 44
 PHOENIX, ARIZONA

Claim Name	Location Date	BLM AMC Number	Gila County Recording Information
CS-273	2/2/2017	AMC442347 7	2017-002085
CS-274	2/2/2017	AMC442348	2017-002086
CS-275	2/2/2017	AMC442349	2017-002087
CS-276	2/2/2017	AMC442350	2017-002088
CS-277	2/2/2017	AMC442351	2017-002089
CS-278	2/2/2017	AMC442352	2017-002090
CS-279	2/2/2017	AMC442353	2017-002091
CS-280	2/2/2017	AMC442354	2017-002092
CS-281	2/2/2017	AMC442355	2017-002093
CS-282	2/2/2017	AMC442356	2017-002094
CS-283	2/2/2017	AMC442357 J	2017-002095
CS-30	10/5/2007	AMC388780 7	2007-017015
CS-31	10/5/2007	AMC388781	2007-017016
CS-32	10/5/2007	AMC388782	2007-017017
CS-33	10/5/2007	AMC388783	2007-017018
CS-34	10/5/2007	AMC388784	2007-017019
CS-35	10/5/2007	AMC388785 J	2007-017020
CS-46	10/5/2007	AMC388790 7	2007-017025
CS-47	10/5/2007	AMC388791	2007-017026
CS-48	10/5/2007	AMC388792	2007-017027
CS-49	10/5/2007	AMC388793	2007-017028
CS-50	10/5/2007	AMC388794	2007-017029
CS-51	10/5/2007	AMC388795	2007-017030
CS-52	10/5/2007	AMC388796	2007-017031
CS-53	10/5/2007	AMC388797	2007-017032
CS-54	10/5/2007	AMC388798	2007-017033
CS-55	10/5/2007	AMC388799	2007-017034
CS-61	10/5/2007	AMC388800	2007-017035
CS-62	10/5/2007	AMC388801 J	2007-017036
CS-63	10/5/2007	AMC388802 J	2007-017037

RECEIVED
 BLM AZ STATE OFFICE
 2017 AUG 22 A 9 14
 PHOENIX, ARIZONA

Claim Name	Location Date	BLM AMC Number	Gila County Recording Information
CS-64	10/5/2007	AMC388803 7	2007-017038
CS-65	10/5/2007	AMC388804	2007-017039
CS-66	10/4/2007	AMC388805	2007-017040
CS-67	10/4/2007	AMC388806	2007-017041
CS-68	10/4/2007	AMC388807	2007-017042
CS-69	10/4/2007	AMC388808	2007-017043
CS-70	10/5/2007	AMC388809	2007-017044
CS-71	10/4/2007	AMC388810	2007-017045
CS-72	10/4/2007	AMC388811	2007-017046
CS-73	10/4/2007	AMC388812	2007-017047
CS-74	10/4/2007	AMC388813	2007-017048
CS-75	10/5/2007	AMC388814	2007-017049
CS-76	10/5/2007	AMC388815 J	2007-017050
CS-81	10/5/2007	AMC388820 7	2007-017055
CS-82	10/5/2007	AMC388821	2007-017056
CS-83	10/5/2007	AMC388822	2007-017057
CS-84	10/5/2007	AMC388823	2007-017058
CS-85	10/5/2007	AMC388824	2007-017059
CS-86	10/4/2007	AMC388825	2007-017060
CS-87	10/4/2007	AMC388826	2007-017061
CS-88	10/4/2007	AMC388827	2007-017062
CS-89	10/4/2007	AMC388828	2007-017063
CS-90	10/5/2007	AMC388829	2007-017064
CS-91	10/4/2007	AMC388830	2007-017065
CS-92	10/4/2007	AMC388831	2007-017066
CS-93	10/4/2007	AMC388832	2007-017067
CS-94	10/4/2007	AMC388833	2007-017069
CS-95	10/5/2007	AMC388834	2007-017070
CS-96	10/5/2007	AMC388835 J	2007-017071
CSN-1	1/4/2008	AMC389883 ✓	2008-001699

PHOENIX, ARIZONA
 2017 AUG 22 4 15
 RECEIVED
 BLM AT STATE OFFICE

Claim Name	Location Date	BLM AMC Number	Gila County Recording Information
CSN-10	1/4/2008	AMC389892 7	2008-001708
CSN-11	1/4/2008	AMC389893	2008-001709
CSN-12	1/4/2008	AMC389894	2008-001710
CSN-13	1/4/2008	AMC389895	2008-001711
CSN-14	1/4/2008	AMC389896	2008-001712
CSN-15	1/4/2008	AMC389897	2008-001713; 2010-010709
CSN-16	1/4/2008	AMC389898	2008-001714; 2010-010710
CSN-17	1/4/2008	AMC389899	2008-001715
CSN-18	1/4/2008	AMC389900	2008-001716
CSN-19	1/4/2008	AMC389901 J	2008-001717
CSN-2	1/4/2008	AMC389884 -	2008-001700
CSN-20	1/4/2008	AMC389902 7	2008-001718
CSN-21	1/4/2008	AMC389903	2010-010711
CSN-22	1/4/2008	AMC389904	2010-010712
CSN-23	1/4/2008	AMC389905	2010-010713
CSN-24	1/4/2008	AMC389906	2008-001722
CSN-25	1/4/2008	AMC389907 J	2010-010714
CSN-26	6/3/2010	AMC401281 7	2010-006515
CSN-27	6/3/2010	AMC401282	2010-006516
CSN-28	6/3/2010	AMC401283	2010-006517
CSN-29	6/3/2010	AMC401284 J	2010-006518
CSN-3	1/4/2008	AMC389885 -	2008-001701
CSN-30	6/3/2010	AMC401285 7	2010-006519
CSN-31	6/3/2010	AMC401286	2010-006697
CSN-32	6/3/2010	AMC401287	2010-006698
CSN-33	6/3/2010	AMC401288	2010-006520
CSN-34	6/3/2010	AMC401289 J	2010-006521
CSN-4	1/4/2008	AMC389886 7	2008-001702
CSN-5	1/4/2008	AMC389887 J	2008-001703

BLM RECEIVED
 2011 AUG 22 4 49 15
 PHOENIX, ARIZONA
 STATE OFFICE

Claim Name	Location Date	BLM AMC Number	Gila County Recording Information
CSN-6	1/4/2008	AMC389888 7	2008-001704
CSN-7	1/4/2008	AMC389889	2008-001705
CSN-8	1/4/2008	AMC389890	2008-001706
CSN-9	1/4/2008	AMC389891 J	2008-001707
CSNW 1	3/4/2010	AMC399816 -	2010-002695
CSNW 10	3/4/2010	AMC399825 7	2010-002704
CSNW 11	3/4/2010	AMC399826	2010-002705
CSNW 12	3/5/2010	AMC399827	2010-002706
CSNW 13	3/5/2010	AMC399828	2010-002707
CSNW 14	3/5/2010	AMC399829 -	2010-002708
CSNW 15	3/5/2010	AMC399830	2010-002709
CSNW 16	3/4/2010	AMC399831	2010-002710
CSNW 17	3/3/2010	AMC399832	2010-002711
CSNW 18	3/3/2010	AMC399833	2010-002712
CSNW 19	3/3/2010	AMC399834 J	2010-002713
CSNW 2	3/3/2010	AMC399817 -	2010-002696
CSNW 20	3/3/2010	AMC399835 7	2010-002714
CSNW 21	3/5/2010	AMC399836	2010-002715
CSNW 22	3/5/2010	AMC399837	2010-002716
CSNW 23	3/5/2010	AMC399838	2010-002717
CSNW 24	3/4/2010	AMC399839	2010-002718
CSNW 25	3/4/2010	AMC399840 J	2010-002719
CSNW 3	3/3/2010	AMC399818 7	2010-002697
CSNW 4	3/3/2010	AMC399819	2010-002698
CSNW 5	3/2/2010	AMC399820	2010-002699
CSNW 6	3/2/2010	AMC399821	2010-002700
CSNW 7	3/4/2010	AMC399822	2010-002701
CSNW 8	3/4/2010	AMC399823	2010-002702
CSNW 9	3/4/2010	AMC399824 J	2010-002703
CUS0001	3/12/2017	AMC443181 -	2017-003113

PHOENIX, ARIZONA
 RECEIVED
 2017 AUG 22 4 41 P
 BLM AZ STATE OFFICE

Claim Name	Location Date	BLM AMC Number	Gila County Recording Information
CUS0002	3/12/2017	AMC443182 7	2017-003114
CUS0003	3/12/2017	AMC443183	2017-003115
CUS0004	3/12/2017	AMC443184	2017-003116
CUS0005	3/12/2017	AMC443185	2017-003117
CUS0006	3/12/2017	AMC443186	2017-003118
CUS0007	3/12/2017	AMC443187	2017-003119
CUS0008	3/12/2017	AMC443188	2017-003120
CUS0009	3/12/2017	AMC443189	2017-003121
CUS0010	3/12/2017	AMC443190	2017-003122
CUS0011	3/12/2017	AMC443191	2017-003123
CUS0012	3/12/2017	AMC443192	2017-003124
CUS0013	3/12/2017	AMC443193	2017-003125
CUS0014	3/12/2017	AMC443194	2017-003126
CUS0015	3/12/2017	AMC443195	2017-003127
CUS0016	3/12/2017	AMC443196	2017-003128
CUS0017	3/12/2017	AMC443197	2017-003129
CUS0018	3/12/2017	AMC443198	2017-003130
CUS0019	3/12/2017	AMC443199	2017-003131
CUS0020	3/12/2017	AMC443200	2017-003132
CUS0021	3/12/2017	AMC443201	2017-003133
CUS0022	3/12/2017	AMC443202	2017-003134
CUS0023	3/12/2017	AMC443203	2017-003135
CUS0024	3/12/2017	AMC443204	2017-003136
CUS0025	3/12/2017	AMC443205	2017-003137
CUS0026	3/13/2017	AMC443206	2017-003138
CUS0027	3/13/2017	AMC443207	2017-003139
CUS0028	3/13/2017	AMC443208	2017-003140
CUS0029	3/13/2017	AMC443209	2017-003141
CUS0030	3/13/2017	AMC443210	2017-003142
CUS0031	3/13/2017	AMC443211	2017-003143

PHOENIX, ARIZONA
 RECEIVED
 2017 AUG 22 4 08 15
 BLM AZ STATE OFFICE

Claim Name	Location Date	BLM AMC Number	Gila County Recording Information
CUS0032	3/13/2017	AMC443212 7	2017-003144
CUS0033	3/13/2017	AMC443213	2017-003145
CUS0034	3/13/2017	AMC443214	2017-003146
CUS0035	3/13/2017	AMC443215	2017-003147
CUS0036	3/13/2017	AMC443216	2017-003148
CUS0037	3/13/2017	AMC443217	2017-003149
CUS0038	3/13/2017	AMC443218	2017-003150
CUS0039	3/13/2017	AMC443219	2017-003151
CUS0040	3/13/2017	AMC443220	2017-003152
CUS0041	3/13/2017	AMC443221	2017-003153
CUS0042	3/13/2017	AMC443222	2017-003154
CUS0043	3/13/2017	AMC443223	2017-003155
CUS0044	3/13/2017	AMC443224	2017-003156
CUS0045	3/13/2017	AMC443225	2017-003157
CUS0046	3/13/2017	AMC443226	2017-003158
CUS0047	3/13/2017	AMC443227	2017-003159
CUS0048	3/13/2017	AMC443228	2017-003160
CUS0049	3/13/2017	AMC443229	2017-003161
CUS0050	3/13/2017	AMC443230	2017-003162
CUS0051	3/13/2017	AMC443231	2017-003163
CUS0052	3/13/2017	AMC443232	2017-003164
CUS0053	3/13/2017	AMC443233	2017-003165
CUS0054	3/13/2017	AMC443234	2017-003166
CUS0055	3/13/2017	AMC443235	2017-003167
CUS0056	3/13/2017	AMC443236	2017-003168
CUS0057	3/14/2017	AMC443237	2017-003169
CUS0058	3/14/2017	AMC443238	2017-003170
CUS0059	3/14/2017	AMC443239	2017-003171
CUS0060	3/14/2017	AMC443240	2017-003172
CUS0061	3/14/2017	AMC443241 L	2017-003173

PHOENIX, ARIZONA
 RECEIVED
 2017 AUG 22 4 15
 STATE OFFICE

Claim Name	Location Date	BLM AMC Number	Gila County Recording Information
CUS0062	3/14/2017	AMC443242 7	2017-003174
CUS0063	3/14/2017	AMC443243	2017-003175
CUS0064	3/14/2017	AMC443244	2017-003176
CUS0065	3/14/2017	AMC443245	2017-003177
CUS0066	3/14/2017	AMC443246	2017-003178
CUS0067	3/14/2017	AMC443247	2017-003179
CUS0068	3/14/2017	AMC443248	2017-003180
CUS0069	3/14/2017	AMC443249	2017-003181
CUS0070	3/14/2017	AMC443250	2017-003182
CUS0071	3/14/2017	AMC443251	2017-003183
CUS0072	3/14/2017	AMC443252	2017-003184
CUS0073	3/14/2017	AMC443253	2017-003185
CUS0074	3/14/2017	AMC443254	2017-003186
CUS0075	3/14/2017	AMC443255	2017-003187
CUS0076	3/14/2017	AMC443256	2017-003188
CUS0077	3/14/2017	AMC443257	2017-003189
CUS0078	3/14/2017	AMC443258	2017-003190
CUS0079	3/14/2017	AMC443259	2017-003191
CUS0080	3/14/2017	AMC443260	2017-003192
CUS0081	3/15/2017	AMC443261	2017-003193
CUS0082	3/15/2017	AMC443262	2017-003194
CUS0083	3/15/2017	AMC443263	2017-003195
CUS0084	3/15/2017	AMC443264	2017-003196
CUS0085	3/15/2017	AMC443265	2017-003197
CUS0086	3/15/2017	AMC443266	2017-003198
CUS0087	3/15/2017	AMC443267	2017-003199
CUS0088	3/15/2017	AMC443268	2017-003200
CUS0089	3/15/2017	AMC443269	2017-003201
CUS0090	3/15/2017	AMC443270	2017-003202
CUS0091	3/15/2017	AMC443271 J	2017-003203

PHOENIX, ARIZONA
 RECEIVED
 BLM AZ STATE OFFICE
 2017 AUG 22 4 08 15

Claim Name	Location Date	BLM AMC Number	Gila County Recording Information
CUS0092	3/15/2017	AMC443272 7	2017-003204
CUS0093	3/15/2017	AMC443273	2017-003205
CUS0094	3/15/2017	AMC443274	2017-003206
CUS0095	3/15/2017	AMC443275	2017-003207
CUS0096	3/15/2017	AMC443276	2017-003208
CUS0097	3/15/2017	AMC443277	2017-003209
CUS0098	3/15/2017	AMC443278	2017-003210
CUS0099	3/15/2017	AMC443279	2017-003211
CUS0100	3/15/2017	AMC443280	2017-003212
CUS0101	3/15/2017	AMC443281	2017-003213
CUS0102	3/15/2017	AMC443282	2017-003214
CUS0103	3/15/2017	AMC443283	2017-003215
CUS0104	3/15/2017	AMC443284	2017-003216
CUS0105	3/16/2017	AMC443285	2017-003217
CUS0106	3/16/2017	AMC443286	2017-003218
CUS0107	3/15/2017	AMC443287	2017-003219
CUS0108	3/15/2017	AMC443288	2017-003220
CUS0109	3/15/2017	AMC443289	2017-003221
CUS0110	3/15/2017	AMC443290	2017-003222
CUS0111	3/16/2017	AMC443291	2017-003223
CUS0112	3/16/2017	AMC443292	2017-003224
CUS0113	3/16/2017	AMC443293	2017-003225
CUS0114	3/16/2017	AMC443294	2017-003226
CUS0115	3/16/2017	AMC443295	2017-003227
CUS0116	3/16/2017	AMC443296	2017-003228
CUS0117	3/16/2017	AMC443297	2017-003229
CUS0118	3/17/2017	AMC443298	2017-003230
CUS0119	3/17/2017	AMC443299	2017-003231
CUS0120	3/17/2017	AMC443300	2017-003232
CUS0121	3/17/2017	AMC443301 J	2017-003233

PHOENIX, ARIZONA
 2017 AUG 22 4 41 PM
 RECEIVED
 BLM AZ STATE OFFICE

Claim Name	Location Date	BLM AMC Number	Gila County Recording Information
CUS0122	3/16/2017	AMC443302 7	2017-003234
CUS0123	3/16/2017	AMC443303	2017-003235
CUS0124	3/17/2017	AMC443304	2017-003236
CUS0125	3/17/2017	AMC443305	2017-003237
CUS0126	3/17/2017	AMC443306	2017-003238
CUS0127	3/17/2017	AMC443307	2017-003239
CUS0128	3/17/2017	AMC443308	2017-003240
CUS0129	3/17/2017	AMC443309	2017-003241
CUS0130	3/17/2017	AMC443310	2017-003242
CUS0131	3/17/2017	AMC443311	2017-003243
CUS0132	3/17/2017	AMC443312	2017-003244
CUS0133	3/16/2017	AMC443313 ✓	2017-003245

I:\FILES\DOCS\ANGL02\130159\DOC\11M4145.DOCX

RECEIVED
BLM AZ STATE OFFICE
2017 AUG 22 A 9:15
PHOENIX, ARIZONA

Insert shipping document here.

Page 1 of 1

ORIGIN ID:TUSA (520) 322-5000
DECONCINI,MCDONALD ETAL
KATHY SMITH
2525 E. BROADWAY BLVD.
SUITE 200
TUCSON, AZ 85716
UNITED STATES US

SHIP DATE: 21AUG17
ACTWGT: 0.50 LB
CAD: 3576685/INET3920

BILL SENDER

TO ARIZONA STATE OFFICE
BUREAU OF LAND MANAGEMENT
ONE NORTH CENTRAL AVENUE #800

PHOENIX AZ 85004


(602) 417-9398

REF KAS160923130159

117

FO

DEPT




545J157E1040

TUE - 22 AUG 10:30A
PRIORITY OVERNIGHT

TRK# 7700 7630 0190
0201

XH ZSYA

85004
AZ-US PHX



RT 278
ST 1
10:30
D
0190
08:22

RECEIVED
BLM AZ STATE OFFICE
2017 AUG 22 A 9 11
PHOENIX, ARIZONA



United States Department of the Interior
Bureau of Land Management
 DIV OF LANDS, MINRLS & ENERGY
 ONE N CENTRAL AVE
 PHOENIX, AZ 85004 -4427
 Phone: 602-417-9200

Receipt

No: 3955371

Transaction #: 4065136	
Date of Transaction: 08/24/2017	
CUSTOMER:	
DECONCINI MCDONALD YETWIN & LACY P C 2525 E BROADWAY BLVD STE 200 TUCSON, AZ 85716-5350 US	

LINE #	QTY	DESCRIPTION	REMARKS	UNIT PRICE	TOTAL
1	1.00	LOCATABLE MINERALS / MINING CLAIMS- NOT NEW-UNADJUD, ONE AUTH NO. ONLY / MINING CLAIM MONEY RECEIVED CASES: AMC442391/\$151745.00	MAINT 2018/979	- n/a -	151745.00
TOTAL:					\$151,745.00

PAYMENT INFORMATION					
1	AMOUNT:	75020.00	POSTMARKED:	08/21/2017	
	TYPE:	CHECK	RECEIVED:	08/23/2017	
	CHECK NO:	006287			
	NAME:	DECONCINI MCDONALD YETWIN & LACY PC 2525 E BROADWAY BLVD STE 200 TUCSON AZ 85716-5350 US			
2	AMOUNT:	61225.00	POSTMARKED:	08/21/2017	
	TYPE:	CHECK	RECEIVED:	08/23/2017	
	CHECK NO:	006288			
	NAME:	DECONCINI MCDONALD YETWIN & LACY PC 2525 E BROADWAY BLVD STE 200 TUCSON AZ 85716-5350 US			
3	AMOUNT:	15500.00	POSTMARKED:	08/21/2017	
	TYPE:	CHECK	RECEIVED:	08/23/2017	
	CHECK NO:	006297			
	NAME:	DECONCINI MCDONALD YETWIN & LACY PC 2525 E BROADWAY BLVD STE 200 TUCSON AZ 85716-5350 US			



Bronco Creek Exploration Inc.
1815 East Winsett Street
Tucson, Arizona 85719-6547

Tel. (520) 624-4153
Fax: (520) 624-4192
www.broncocreek.com

RECEIVED
BLM AZ STATE OFFICE

2016 AUG 25 P 1:30

August 23, 2016

After recording, return to:
Bronco Creek Exploration, Inc.
Attention: Chelsea Kreiner
1815 East Winsett Street
Tucson, AZ 85719-6547

PHOENIX, ARIZONA

388772

389883

399816

401281

417327

426597

429005

Bureau of Land Management
One North Central Avenue, Suite 800
Phoenix, AZ 85004-4427
(602) 417-9200

Attn: Mining Claims

Please accept the following 2016-2017 maintenance fee payment documentation enclosed on behalf of the claimant, Bronco Creek Exploration, Inc., of 1815 East Winsett Street, Tucson, Arizona 85719:

- Maintenance Fee Payment document form 3830-5
- Exhibit A- List of mining claims and AMC numbers
- Check # 3204 for the amount of \$33,480 to cover the 2016-2017 maintenance fees required of \$155.00 per claim for the 216 unpatented mining claims located in Gila County, Arizona.

If there are any questions or problems, please contact me at (520) 624-4153, ckreiner@broncocreek.com or at the address above. Thank you very much for your assistance.

Sincerely,

Chelsea Kreiner
Land & Permitting Manager

RECEIPT # 3642545

UNITED STATES
DEPARTMENT OF THE INTERIOR
BUREAU OF LAND MANAGEMENT
**MAINTENANCE FEE PAYMENT FORM FOR
LODE CLAIMS, MILL SITES, AND TUNNEL SITES**

Remitter Name: Bronco Creek Exploration, Inc.
 Mailing Address: 1815 E. Winsett St.
 City, State, Zip: Tucson, AZ 85719

Check here if this is a change of address.

FOR COUNTY RECORDER'S USE

No. of claims/sites 216
 x \$155 per claim/site
 Total due BLM \$ 33480

- The maintenance fee may be paid by cash, check, money order, Bureau of Land Management (BLM) Declining Deposit Account, or credit card (VISA, American Express, Discover, or MasterCard). Payments must be remitted to the BLM State Office where your claim or site is recorded and received on or before September 1. If the payment is mailed, the envelope must be postmarked by a bona fide delivery service on or before September 1 and received at the proper BLM State Office within 15 calendar days after the due date. Payments may also be made by telephone using a credit card. A complete listing of BLM State Offices with their addresses and phone numbers can be found at <http://www.blm.gov>.
- The maintenance fee for the following claim(s)/site(s) applies to the assessment year 16-17.

CLAIM/SITE NAME	BLM SERIAL NO.
Please see attached list.	

RECEIVED
 BLM AZ STATE OFFICE
 PHOENIX, ARIZONA
 2016 AUG 25 P 1:30

Use a separate sheet for additional claim/site names, serial numbers, and claimant names and addresses.

Bronco Creek Exploration, Inc.
August 19, 2016

Exhibit A

PHOENIX, ARIZONA

Gila County
Arizona

Project: Copper Springs

Line No.	BLM Serial No	Claim Name	County Recorder Data			Twn	Rng	Sec
			Fee #/ Doc ID#	Book	Page			
1	AMC388780	CS-30	2007-017015			1S	15E	7
2	AMC388781	CS-31	2007-017016			1S	15E	7
3	AMC388782	CS-32	2007-017017			1S	15E	7
4	AMC388783	CS-33	2007-017018			1S	15E	7
5	AMC388784	CS-34	2007-017019			1S	15E	7
6	AMC388785	CS-35	2007-017020			1S	15E	7
7	AMC388790	CS-46	2007-017025			1S	15E	6
8	AMC388791	CS-47	2007-017026			1S	15E	6, 7
9	AMC388792	CS-48	2007-017027			1S	15E	7
10	AMC388793	CS-49	2007-017028			1S	15E	7
11	AMC388794	CS-50	2007-017029			1S	15E	7
12	AMC388795	CS-51	2007-017030			1S	15E	7
13	AMC388796	CS-52	2007-017031			1S	15E	7
14	AMC388797	CS-53	2007-017032			1S	15E	7
15	AMC388798	CS-54	2007-017033			1S	15E	7
16	AMC388799	CS-55	2007-017034			1S	15E	7
17	AMC388800	CS-61	2007-017035			1S	15E	5, 6
18	AMC388801	CS-62	2007-017036			1S	15E	5, 6
19	AMC388802	CS-63	2007-017037			1S	15E	5, 6
20	AMC388803	CS-64	2007-017038			1S	15E	5, 6
21	AMC388804	CS-65	2007-017039			1S	15E	5, 6
22	AMC388805	CS-66	2007-017040			1S	15E	5, 6
23	AMC388806	CS-67	2007-017041			1S	15E	5, 6, 7, 8
24	AMC388807	CS-68	2007-017042			1S	15E	7, 8
25	AMC388808	CS-69	2007-017043			1S	15E	7, 8
26	AMC388809	CS-70	2007-017044			1S	15E	7, 8
27	AMC388810	CS-71	2007-017045			1S	15E	7, 8
28	AMC388811	CS-72	2007-017046			1S	15E	7, 8
29	AMC388812	CS-73	2007-017047			1S	15E	7, 8
30	AMC388813	CS-74	2007-017048			1S	15E	7, 8
31	AMC388814	CS-75	2007-017049			1S	15E	7, 8
32	AMC388815	CS-76	2007-017050			1S	15E	7, 8, 17, 18
33	AMC388820	CS-81	2007-017055			1S	15E	5
34	AMC388821	CS-82	2007-017056			1S	15E	5
35	AMC388822	CS-83	2007-017057			1S	15E	5
36	AMC388823	CS-84	2007-017058			1S	15E	5
37	AMC388824	CS-85	2007-017059			1S	15E	5
38	AMC388825	CS-86	2007-017060			1S	15E	5

2016 AUG 25 P 1:30

Bronco Creek Exploration, Inc.
August 19, 2016**Exhibit A PHOENIX, ARIZONA**Gila County
Arizona**Project: Copper Springs**

39	AMC388826	CS-87	2007-017061	1S	15E	5
40	AMC388827	CS-88	2007-017062	1S	15E	8
41	AMC388828	CS-89	2007-017063	1S	15E	8
42	AMC388829	CS-90	2007-017064	1S	15E	8
43	AMC388830	CS-91	2007-017065	1S	15E	8
44	AMC388831	CS-92	2007-017066	1S	15E	8
45	AMC388832	CS-93	2007-017067	1S	15E	8
46	AMC388833	CS-94	2007-017069	1S	15E	8
47	AMC388834	CS-95	2007-017070	1S	15E	8
48	AMC388835	CS-96	2007-017071	1S	15E	8, 17
49	AMC388841	CS-102	2007-017077	1S	15E	5
50	AMC388842	CS-103	2007-017078	1S	15E	5
51	AMC388843	CS-104	2007-017079	1S	15E	5
52	AMC388844	CS-105	2007-017080	1S	15E	5
53	AMC388845	CS-106	2007-017081	1S	15E	5
54	AMC388846	CS-107	2007-017082	1S	15E	5, 8
55	AMC388847	CS-108	2007-017083	1S	15E	8
56	AMC388848	CS-109	2007-017084	1S	15E	8
57	AMC388849	CS-110	2007-017085	1S	15E	8
58	AMC388850	CS-111	2007-017086	1S	15E	8
59	AMC388851	CS-112	2007-017087	1S	15E	8
60	AMC388852	CS-113	2007-017088	1S	15E	8
61	AMC388853	CS-114	2007-017089	1S	15E	8
62	AMC388854	CS-115	2007-017090	1S	15E	8
63	AMC388855	CS-116	2007-017091	1S	15E	8, 17
64	AMC417327	CS-121A	2012-008627	1S	15E	4, 5
65	AMC388859	CS-122	2007-017095	1S	15E	4, 5
66	AMC388860	CS-123	2007-017096	1S	15E	4, 5
67	AMC388861	CS-124	2007-017097	1S	15E	4, 5
68	AMC388862	CS-125	2007-017098	1S	15E	4, 5
69	AMC388863	CS-126	2007-017099	1S	15E	4, 5
70	AMC388864	CS-127	2007-017100	1S	15E	4, 5, 8, 9
71	AMC388865	CS-128	2007-017101	1S	15E	8, 9
72	AMC388866	CS-129	2007-017102	1S	15E	8, 9
73	AMC388867	CS-130	2007-017103	1S	15E	8, 9
74	AMC388868	CS-131	2007-017068	1S	15E	8, 9
75	AMC388869	CS-132	2007-017104	1S	15E	8, 9
76	AMC388870	CS-133	2007-017105	1S	15E	8, 9
77	AMC388871	CS-134	2007-017106	1S	15E	8, 9
78	AMC388872	CS-135	2007-017107	1S	15E	8, 9

2016 AUG 20 1:31

Bronco Creek Exploration, Inc.
August 19, 2016

Exhibit A PHOENIX, ARIZONA

Gila County
Arizona

Project: Copper Springs

79	AMC388873	CS-136	2007-017108	1S	15E	8, 9, 16, 17
80	AMC388876	CS-141	2007-017111	1S	15E	4
81	AMC388877	CS-142	2007-017112	1S	15E	4
82	AMC388878	CS-143	2007-017113	1S	15E	4
83	AMC388879	CS-144	2007-017114	1S	15E	4
84	AMC388880	CS-145	2007-017115	1S	15E	4
85	AMC388881	CS-146	2007-017116	1S	15E	4
86	AMC388882	CS-147	2007-017117	1S	15E	4, 9
87	AMC388883	CS-148	2007-017118	1S	15E	9
88	AMC388884	CS-149	2007-017119	1S	15E	9
89	AMC388885	CS-150	2007-017120	1S	15E	9
90	AMC388886	CS-151	2007-017121	1S	15E	9
91	AMC388887	CS-152	2007-017122	1S	15E	9
92	AMC388888	CS-153	2007-017123	1S	15E	9
93	AMC429005	CS-154A	2014-008656	1S	15E	9
94	AMC388890	CS-159	2007-017125	1S	15E	4
95	AMC388891	CS-160	2007-017126	1S	15E	4
96	AMC388892	CS-161	2007-017127	1S	15E	4
97	AMC388893	CS-162	2007-017128	1S	15E	4
98	AMC388894	CS-163	2007-017129	1S	15E	4
99	AMC388895	CS-164	2007-017130	1S	15E	4
100	AMC388896	CS-165	2007-017131	1S	15E	4, 9
101	AMC388897	CS-166	2007-017132	1S	15E	9
102	AMC388898	CS-167	2007-017133	1S	15E	9
103	AMC388899	CS-168	2007-017134	1S	15E	9
104	AMC388900	CS-169	2007-017135	1S	15E	9
105	AMC388901	CS-170	2007-017136	1S	15E	9
106	AMC388902	CS-171	2007-017137	1S	15E	9
107	AMC388904	CS-175	2007-017139	1S	15E	4
108	AMC388905	CS-176	2007-017140	1S	15E	4
109	AMC388906	CS-177	2007-017141	1S	15E	4
110	AMC388907	CS-178	2007-017142	1S	15E	4
111	AMC388908	CS-179	2007-017143	1S	15E	4
112	AMC388909	CS-180	2007-017144	1S	15E	4
113	AMC388910	CS-181	2007-017145	1S	15E	4, 9
114	AMC388911	CS-182	2007-017146	1S	15E	9
115	AMC388912	CS-183	2007-017147	1S	15E	9
116	AMC388920	CS-191	2007-017155	1S	15E	3, 4
117	AMC388921	CS-192	2007-017156	1S	15E	3, 4
118	AMC388922	CS-193	2007-017157	1S	15E	3, 4

2016 AUG 25 P 1:31

Bronco Creek Exploration, Inc.
August 19, 2016**Exhibit A** PHOENIX, ARIZONAGila County
Arizona**Project: Copper Springs**

119	AMC388923	CS-194	2007-017158	1S	15E	3, 4
120	AMC388924	CS-195	2007-017159	1S	15E	3, 4
121	AMC388925	CS-196	2007-017160	1S	15E	3, 4
122	AMC388926	CS-197	2007-017161	1S	15E	3, 4, 9, 10
123	AMC388927	CS-198	2007-017162	1S	15E	9, 10
124	AMC388928	CS-199	2007-017163	1S	15E	9, 10
125	AMC388929	CS-200	2007-017164	1S	15E	9, 10
126	AMC388934	CS-205	2007-017169	1S	15E	3
127	AMC388935	CS-206	2007-017170	1S	15E	3
128	AMC388936	CS-207	2007-017171	1S	15E	3
129	AMC388937	CS-208	2007-017172	1S	15E	3
130	AMC388938	CS-209	2007-017173	1S	15E	3
131	AMC388939	CS-210	2007-017174	1S	15E	3
132	AMC388940	CS-211	2007-017175	1S	15E	3, 10
133	AMC388941	CS-212	2007-017176	1S	15E	10
134	AMC388942	CS-213	2007-017177	1S	15E	10
135	AMC388943	CS-214	2007-017178	1S	15E	10
136	AMC388945	CS-216	2007-017180	1S	15E	3
137	AMC388946	CS-217	2007-017181	1S	15E	3
138	AMC388947	CS-218	2007-017182	1S	15E	3
139	AMC388948	CS-219	2007-017183	1S	15E	3
140	AMC388949	CS-220	2007-017184	1S	15E	3
141	AMC388950	CS-221	2007-017185	1S	15E	3
142	AMC388951	CS-222	2007-017186	1S	15E	3, 10
143	AMC388952	CS-223	2007-017187	1S	15E	10
144	AMC388953	CS-224	2007-017188	1S	15E	3
145	AMC388954	CS-225	2007-017189	1S	15E	3
146	AMC388955	CS-226	2007-017190	1S	15E	3
147	AMC388956	CS-227	2007-017191	1S	15E	3
148	AMC388957	CS-228	2007-017192	1S	15E	3
149	AMC388958	CS-229	2007-017193	1S	15E	3
150	AMC388959	CS-230	2007-017194	1S	15E	2, 3
151	AMC388960	CS-231	2007-017195	1S	15E	2, 3
152	AMC388961	CS-232	2007-017196	1S	15E	2, 3
153	AMC388962	CS-233	2007-017197	1S	15E	2, 3
154	AMC426597	CS-234	2014-000969	1S	15E	4
155	AMC426598	CS-235	2014-000970	1S	15E	4
156	AMC426599	CS-236	2014-000971	1S	15E	4, 5
157	AMC426600	CS-237	2014-000972	1S	15E	5
158	AMC389883	CSN 1	2008-001699	1N; 1S	15E	35; 3

2016 AUG 20 P 1:31

Bronco Creek Exploration, Inc.
August 19, 2016**Exhibit A PHOENIX, ARIZONA**Gila County
Arizona**Project: Copper Springs**

159	AMC389884	CSN 2	2008-001700	1N; 1S	15E	35; 3
160	AMC389885	CSN 3	2008-001701	1N; 1S	15E	35; 3
161	AMC389886	CSN 4	2008-001702	1N; 1S	15E	35; 3
162	AMC389887	CSN 5	2008-001703	1N; 1S	15E	35; 3
163	AMC389888	CSN 6	2008-001704	1N; 1S	15E	35; 3
164	AMC389889	CSN 7	2008-001705	1N; 1S	15E	35; 3
165	AMC389890	CSN 8	2008-001706	1N; 1S	15E	35; 3
166	AMC389891	CSN 9	2008-001707	1N	15E	35
167	AMC389892	CSN 10	2008-001708	1N	15E	35
168	AMC389893	CSN 11	2008-001709	1N	15E	35
169	AMC389894	CSN 12	2008-001710	1N	15E	35
170	AMC389895	CSN 13	2008-001711	1N	15E	35
171	AMC389896	CSN 14	2008-001712	1N	15E	35
172	AMC389897	CSN 15	2008-001713; 2010-010709	1N	15E	35
173	AMC389898	CSN 16	2008-001714; 2010-010710	1N	15E	35
174	AMC389899	CSN 17	2008-001715	1N	15E	35
175	AMC389900	CSN 18	2008-001716	1N	15E	35
176	AMC389901	CSN 19	2008-001717	1N	15E	35
177	AMC389902	CSN 20	2008-001718	1N	15E	35
178	AMC389903	CSN 21	2008-001719; 2010-010711	1N	15E	35
179	AMC389904	CSN 22	2008-001720; 2010-010712	1N	15E	35
180	AMC389905	CSN 23	2008-001721; 2010-010713	1N	15E	35
181	AMC389906	CSN 24	2008-001722	1N	15E	35
182	AMC389907	CSN 25	2008-001723; 2010-010714	1N	15E	35
183	AMC401281	CSN-26	2010-006515	1N	15E	26, 35
184	AMC401282	CSN-27	2010-006516	1N	15E	26, 35
185	AMC401283	CSN-28	2010-006517	1N	15E	26, 35
186	AMC401284	CSN-29	2010-006518	1N	15E	26, 35
187	AMC401285	CSN-30	2010-006519	1N	15E	26, 35
188	AMC401286	CSN-31	2010-006697	1N	15E	26
189	AMC401287	CSN-32	2010-006698	1N	15E	26
190	AMC401288	CSN-33	2010-006520	1N	15E	35
191	AMC401289	CSN-34	2010-006521	1N; 1S	15E	35; 3
192	AMC399816	CSNW 1	2010-002695	1N	15E	34

Bronco Creek Exploration, Inc.
August 19, 2016

Exhibit A
Project: Copper Springs

Gila County
Arizona

193	AMC399817	CSNW 2	2010-002696	1N	15E	34
194	AMC399818	CSNW 3	2010-002697	1N	15E	34, 35
195	AMC399819	CSNW 4	2010-002698	1N	15E	34
196	AMC399820	CSNW 5	2010-002699	1N	15E	34
197	AMC399821	CSNW 6	2010-002700	1N	15E	34, 35
198	AMC399822	CSNW 7	2010-002701	1N	15E	34
199	AMC399823	CSNW 8	2010-002702	1N	15E	34
200	AMC399824	CSNW 9	2010-002703	1N	15E	34
201	AMC399825	CSNW 10	2010-002704	1N	15E	34
202	AMC399826	CSNW 11	2010-002705	1N	15E	34, 35
203	AMC399827	CSNW 12	2010-002706	1N	15E	34
204	AMC399828	CSNW 13	2010-002707	1N	15E	34, 35
205	AMC399829	CSNW 14	2010-002708	1N	15E	34
206	AMC399830	CSNW 15	2010-002709	1N	15E	34, 35
207	AMC399831	CSNW 16	2010-002710	1N	15E	34
208	AMC399832	CSNW 17	2010-002711	1N	15E	34
209	AMC399833	CSNW 18	2010-002712	1N	15E	34
210	AMC399834	CSNW 19	2010-002713	1N	15E	34, 35
211	AMC399835	CSNW 20	2010-002714	1N	15E	34, 35
212	AMC399836	CSNW 21	2010-002715	1N; 1S	15E	34, 35
213	AMC399837	CSNW 22	2010-002716	1N; 1S	15E	34, 35
214	AMC399838	CSNW 23	2010-002717	1N	15E	34, 35
215	AMC399839	CSNW 24	2010-002718	1N	15E	34, 35
216	AMC399840	CSNW 25	2010-002719	1N	15E	34, 35

RECEIVED
GILA COUNTY OFFICE
2016 AUG 25 P 1:31
PHOENIX ARIZONA

Insert shipping document here

<https://www.fedex.com/shipping/html/en/PrintFrame.html>

Extremely Urgent

ORIGIN ID:TUSA (520) 624-4153
ANDREW FAULKNER
BRONCO CREEK EXPLORATION INC.
1815 E. WINSETT ST.

SHIP DATE: 24AUG16
ACTWGT: 0.50 LB
CAD: 100315405/NET3790

TUCSON, AZ 85719
UNITED STATES US

BILL SENDER


TO BUREAU OF LAND MANAGEMENT
ARIZONA STATE OFFICE
1 N CENTRAL AVE
STE 800
PHOENIX AZ 85004

(602) 417-9200
NW
PC:

REF:

DEPT:

544J137014EB



THU - 25 AUG 10:30A
PRIORITY OVERNIGHT

TRK# 7770 6203 7186
0201


XH ZSYA

85004
AZ-US PHX



RT 278 1 D
ST 4.2 10:30 7186
08.25

Express



FedEx
Express

earthsmart
FedEx carbon-neutral
envelope shipping

Align top of FedEx Express® shipping label here.

RECEIVED
BLM AZ STATE OFFICE
2016 AUG 25 P 1:25
PHOENIX, ARIZONA

Envelope

United States Department of the Interior
Bureau of Land Management
 DIV OF LANDS, MINRLS & ENERGY
 ONE N CENTRAL AVE
 PHOENIX, AZ 85004 -4427
 Phone: 602-417-9200

Receipt

No: 3642545


Transaction #: 3746504	
Date of Transaction: 08/26/2016	
CUSTOMER:	
BRONCO CREEK EXPLORATION INC. 1815 E WINSETT ST TUCSON, AZ 85719-6547 US	

LINE #	QTY	DESCRIPTION	REMARKS	UNIT PRICE	TOTAL
1	1.00	LOCATABLE MINERALS / MINING CLAIMS- NOT NEW-UNADJUD, ONE AUTH NO. ONLY / MINING CLAIM MONEY RECEIVED CASES: AMC388780/\$33480.00	MAINT FEE 2017 - 216	- n/a -	33480.00
TOTAL:					\$33,480.00

PAYMENT INFORMATION					
1	AMOUNT:	33480.00	POSTMARKED:	08/24/2016	
	TYPE:	CHECK	RECEIVED:	08/25/2016	
	CHECK NO:	3204			
	NAME:	BRONCO CREEK EXPLORATION 1815 E WINSETT ST TUCSON AZ 85719-6547 US			

REMARKS

This receipt was generated by the automated BLM Collections and Billing System and is a paper representation of a portion of the official electronic record contained therein.



UNITED STATES
DEPARTMENT OF THE INTERIOR
BUREAU OF LAND MANAGEMENT
**MAINTENANCE FEE PAYMENT FORM FOR
LODE CLAIMS, MILL SITES, AND TUNNEL SITES**

AMC 388772
417327
429005
426597
389833
399816

Remitter Name: Bronco Creek Exploration, Inc.
Mailing Address: 1815 E. Winsett St.
City, State, Zip: Tucson, AZ 85719

Check here if this is a change of address.

FOR COUNTY RECORDER'S USE

No. of claims/sites 216
x \$155 per claim/site
Total due BLM \$ 33480

- The maintenance fee may be paid by cash, check, money order, Bureau of Land Management (BLM) Declining Deposit Account, or credit card (VISA, American Express, Discover, or MasterCard). Payments must be remitted to the BLM State Office where your claim or site is recorded and received on or before September 1. If the payment is mailed, the envelope must be postmarked by a bona fide delivery service on or before September 1 and received at the proper BLM State Office within 15 calendar days after the due date. Payments may also be made by telephone using a credit card. A complete listing of BLM State Offices with their addresses and phone numbers can be found at <http://www.blm.gov>.
- The maintenance fee for the following claim(s)/site(s) applies to the assessment year 15-16.

CLAIM/SITE NAME	BLM SERIAL NO.
Please see attached list.	

RECEIVED
BLM STATE OFFICE
TUCSON, ARIZONA
AUG 26 A 9:55

Use a separate sheet for additional claim/site names, serial numbers, and claimant names and addresses.

(Continued on page 2)

ENTERED
AUG 28 2015
BY: Rm

RECEIPT # 3378731

Bronco Creek Exploration, Inc.
August 25, 2015

Exhibit A
Project: Copper Springs

Gila County
Arizona

Line No.	BLM Serial No	Claim Name	County Recorder Data			Twn	Rng	Sec
			Fee #/ Doc ID#	Book	Page			
1	AMC388780	CS-30	2007-017015			1S	15E	7
2	AMC388781	CS-31	2007-017016			1S	15E	7
3	AMC388782	CS-32	2007-017017			1S	15E	7
4	AMC388783	CS-33	2007-017018			1S	15E	7
5	AMC388784	CS-34	2007-017019			1S	15E	7
6	AMC388785	CS-35	2007-017020			1S	15E	7
7	AMC388790	CS-46	2007-017025			1S	15E	6
8	AMC388791	CS-47	2007-017026			1S	15E	6, 7
9	AMC388792	CS-48	2007-017027			1S	15E	7
10	AMC388793	CS-49	2007-017028			1S	15E	7
11	AMC388794	CS-50	2007-017029			1S	15E	7
12	AMC388795	CS-51	2007-017030			1S	15E	7
13	AMC388796	CS-52	2007-017031			1S	15E	7
14	AMC388797	CS-53	2007-017032			1S	15E	7
15	AMC388798	CS-54	2007-017033			1S	15E	7
16	AMC388799	CS-55	2007-017034			1S	15E	7
17	AMC388800	CS-61	2007-017035			1S	15E	5, 6
18	AMC388801	CS-62	2007-017036			1S	15E	5, 6
19	AMC388802	CS-63	2007-017037			1S	15E	5, 6
20	AMC388803	CS-64	2007-017038			1S	15E	5, 6
21	AMC388804	CS-65	2007-017039			1S	15E	5, 6
22	AMC388805	CS-66	2007-017040			1S	15E	5, 6
23	AMC388806	CS-67	2007-017041			1S	15E	5, 6, 7, 8
24	AMC388807	CS-68	2007-017042			1S	15E	7, 8
25	AMC388808	CS-69	2007-017043			1S	15E	7, 8
26	AMC388809	CS-70	2007-017044			1S	15E	7, 8
27	AMC388810	CS-71	2007-017045			1S	15E	7, 8
28	AMC388811	CS-72	2007-017046			1S	15E	7, 8
29	AMC388812	CS-73	2007-017047			1S	15E	7, 8
30	AMC388813	CS-74	2007-017048			1S	15E	7, 8
31	AMC388814	CS-75	2007-017049			1S	15E	7, 8
32	AMC388815	CS-76	2007-017050			1S	15E	7, 8, 17, 18
33	AMC388820	CS-81	2007-017055			1S	15E	
34	AMC388821	CS-82	2007-017056			1S	15E	
35	AMC388822	CS-83	2007-017057			1S	15E	
36	AMC388823	CS-84	2007-017058			1S	15E	
37	AMC388824	CS-85	2007-017059			1S	15E	
38	AMC388825	CS-86	2007-017060			1S	15E	
39	AMC388826	CS-87	2007-017061			1S	15E	
40	AMC388827	CS-88	2007-017062			1S	15E	

RECEIVED
 BLM AZ STATE OFFICE
 AUG 25 2015 10:05 AM
 PROJECT, ARIZONA

Bronco Creek Exploration, Inc.
August 25, 2015

Exhibit A

Gila County
Arizona

Project: Copper Springs

41	AMC388828	CS-89	2007-017063	1S	15E	8
42	AMC388829	CS-90	2007-017064	1S	15E	8
43	AMC388830	CS-91	2007-017065	1S	15E	8
44	AMC388831	CS-92	2007-017066	1S	15E	8
45	AMC388832	CS-93	2007-017067	1S	15E	8
46	AMC388833	CS-94	2007-017069	1S	15E	8
47	AMC388834	CS-95	2007-017070	1S	15E	8
48	AMC388835	CS-96	2007-017071	1S	15E	8, 17
49	AMC388841	CS-102	2007-017077	1S	15E	5
50	AMC388842	CS-103	2007-017078	1S	15E	5
51	AMC388843	CS-104	2007-017079	1S	15E	5
52	AMC388844	CS-105	2007-017080	1S	15E	5
53	AMC388845	CS-106	2007-017081	1S	15E	5
54	AMC388846	CS-107	2007-017082	1S	15E	5, 8
55	AMC388847	CS-108	2007-017083	1S	15E	8
56	AMC388848	CS-109	2007-017084	1S	15E	8
57	AMC388849	CS-110	2007-017085	1S	15E	8
58	AMC388850	CS-111	2007-017086	1S	15E	8
59	AMC388851	CS-112	2007-017087	1S	15E	8
60	AMC388852	CS-113	2007-017088	1S	15E	8
61	AMC388853	CS-114	2007-017089	1S	15E	8
62	AMC388854	CS-115	2007-017090	1S	15E	8
63	AMC388855	CS-116	2007-017091	1S	15E	8, 17
64	AMC417327	CS-121A	2012-008627	1S	15E	4, 5
65	AMC388859	CS-122	2007-017095	1S	15E	4, 5
66	AMC388860	CS-123	2007-017096	1S	15E	4, 5
67	AMC388861	CS-124	2007-017097	1S	15E	4, 5
68	AMC388862	CS-125	2007-017098	1S	15E	4, 5
69	AMC388863	CS-126	2007-017099	1S	15E	4, 5
70	AMC388864	CS-127	2007-017100	1S	15E	4, 5, 8, 9
71	AMC388865	CS-128	2007-017101	1S	15E	8, 9
72	AMC388866	CS-129	2007-017102	1S	15E	8, 9
73	AMC388867	CS-130	2007-017103	1S	15E	8, 9
74	AMC388868	CS-131	2007-017068	1S	15E	8, 9
75	AMC388869	CS-132	2007-017104	1S	15E	8, 9
76	AMC388870	CS-133	2007-017105	1S	15E	8, 9
77	AMC388871	CS-134	2007-017106	1S	15E	8, 9
78	AMC388872	CS-135	2007-017107	1S	15E	8, 9
79	AMC388873	CS-136	2007-017108	1S	15E	8, 9, 16, 17
80	AMC388876	CS-141	2007-017111	1S	15E	4
81	AMC388877	CS-142	2007-017112	1S	15E	4
82	AMC388878	CS-143	2007-017113	1S	15E	4

RECEIVED
 GILA COUNTY OFFICE
 AUG 27 2015
 PHOENIX, ARIZONA

Bronco Creek Exploration, Inc.
August 25, 2015

Exhibit A

Gila County
Arizona

Project: Copper Springs

83	AMC388879	CS-144	2007-017114	1S	15E	4
84	AMC388880	CS-145	2007-017115	1S	15E	4
85	AMC388881	CS-146	2007-017116	1S	15E	4
86	AMC388882	CS-147	2007-017117	1S	15E	4, 9
87	AMC388883	CS-148	2007-017118	1S	15E	9
88	AMC388884	CS-149	2007-017119	1S	15E	9
89	AMC388885	CS-150	2007-017120	1S	15E	9
90	AMC388886	CS-151	2007-017121	1S	15E	9
91	AMC388887	CS-152	2007-017122	1S	15E	9
92	AMC388888	CS-153	2007-017123	1S	15E	9
93	AMC429005	CS-154A	2014-008656	1S	15E	9
94	AMC388890	CS-159	2007-017125	1S	15E	4
95	AMC388891	CS-160	2007-017126	1S	15E	4
96	AMC388892	CS-161	2007-017127	1S	15E	4
97	AMC388893	CS-162	2007-017128	1S	15E	4
98	AMC388894	CS-163	2007-017129	1S	15E	4
99	AMC388895	CS-164	2007-017130	1S	15E	4
100	AMC388896	CS-165	2007-017131	1S	15E	4, 9
101	AMC388897	CS-166	2007-017132	1S	15E	9
102	AMC388898	CS-167	2007-017133	1S	15E	9
103	AMC388899	CS-168	2007-017134	1S	15E	9
104	AMC388900	CS-169	2007-017135	1S	15E	9
105	AMC388901	CS-170	2007-017136	1S	15E	9
106	AMC388902	CS-171	2007-017137	1S	15E	9
107	AMC388904	CS-175	2007-017139	1S	15E	4
108	AMC388905	CS-176	2007-017140	1S	15E	4
109	AMC388906	CS-177	2007-017141	1S	15E	4
110	AMC388907	CS-178	2007-017142	1S	15E	4
111	AMC388908	CS-179	2007-017143	1S	15E	4
112	AMC388909	CS-180	2007-017144	1S	15E	4
113	AMC388910	CS-181	2007-017145	1S	15E	4, 9
114	AMC388911	CS-182	2007-017146	1S	15E	9
115	AMC388912	CS-183	2007-017147	1S	15E	9
116	AMC388920	CS-191	2007-017155	1S	15E	4
117	AMC388921	CS-192	2007-017156	1S	15E	4
118	AMC388922	CS-193	2007-017157	1S	15E	4
119	AMC388923	CS-194	2007-017158	1S	15E	4
120	AMC388924	CS-195	2007-017159	1S	15E	4
121	AMC388925	CS-196	2007-017160	1S	15E	4
122	AMC388926	CS-197	2007-017161	1S	15E	3, 4, 9, 10
123	AMC388927	CS-198	2007-017162	1S	15E	9, 10
124	AMC388928	CS-199	2007-017163	1S	15E	9, 10

RECEIVED
 BLM AZ STATE OFFICE
 2015 AUG 25 4:09:55 PM
 PUDRUX, ARIZONA

Bronco Creek Exploration, Inc.
 August 25, 2015

Exhibit A

Gila County
 Arizona

Project: Copper Springs

125	AMC388929	CS-200	2007-017164	1S	15E	9, 10
126	AMC388934	CS-205	2007-017169	1S	15E	3
127	AMC388935	CS-206	2007-017170	1S	15E	3
128	AMC388936	CS-207	2007-017171	1S	15E	3
129	AMC388937	CS-208	2007-017172	1S	15E	3
130	AMC388938	CS-209	2007-017173	1S	15E	3
131	AMC388939	CS-210	2007-017174	1S	15E	3
132	AMC388940	CS-211	2007-017175	1S	15E	3, 10
133	AMC388941	CS-212	2007-017176	1S	15E	10
134	AMC388942	CS-213	2007-017177	1S	15E	10
135	AMC388943	CS-214	2007-017178	1S	15E	10
136	AMC388945	CS-216	2007-017180	1S	15E	3
137	AMC388946	CS-217	2007-017181	1S	15E	3
138	AMC388947	CS-218	2007-017182	1S	15E	3
139	AMC388948	CS-219	2007-017183	1S	15E	3
140	AMC388949	CS-220	2007-017184	1S	15E	3
141	AMC388950	CS-221	2007-017185	1S	15E	3
142	AMC388951	CS-222	2007-017186	1S	15E	3, 10
143	AMC388952	CS-223	2007-017187	1S	15E	10
144	AMC388953	CS-224	2007-017188	1S	15E	3
145	AMC388954	CS-225	2007-017189	1S	15E	3
146	AMC388955	CS-226	2007-017190	1S	15E	3
147	AMC388956	CS-227	2007-017191	1S	15E	3
148	AMC388957	CS-228	2007-017192	1S	15E	3
149	AMC388958	CS-229	2007-017193	1S	15E	3
150	AMC388959	CS-230	2007-017194	1S	15E	2, 3
151	AMC388960	CS-231	2007-017195	1S	15E	2, 3
152	AMC388961	CS-232	2007-017196	1S	15E	2, 3
153	AMC388962	CS-233	2007-017197	1S	15E	2, 3
154	AMC426597	CS-234	2014-000969	1S	15E	4
155	AMC426598	CS-235	2014-000970	1S	15E	4
156	AMC426599	CS-236	2014-000971	1S	15E	4
157	AMC426600	CS-237	2014-000972	1S	15E	4
158	AMC389883	CSN 1	2008-001699	1N; 1S	15E	3
159	AMC389884	CSN 2	2008-001700	1N; 1S	15E	3
160	AMC389885	CSN 3	2008-001701	1N; 1S	15E	3
161	AMC389886	CSN 4	2008-001702	1N; 1S	15E	3
162	AMC389887	CSN 5	2008-001703	1N; 1S	15E	3
163	AMC389888	CSN 6	2008-001704	1N; 1S	15E	3
164	AMC389889	CSN 7	2008-001705	1N; 1S	15E	3
165	AMC389890	CSN 8	2008-001706	1N; 1S	15E	3
166	AMC389891	CSN 9	2008-001707	1N	15E	35

RECEIVED
 BLM AZ STATE OFFICE
 PHOENIX, ARIZONA
 2015 AUG 25 10:55 AM

Bronco Creek Exploration, Inc.
August 25, 2015

Exhibit A

Gila County
Arizona

Project: Copper Springs

167	AMC389892	CSN 10	2008-001708	1N	15E	35
168	AMC389893	CSN 11	2008-001709	1N	15E	35
169	AMC389894	CSN 12	2008-001710	1N	15E	35
170	AMC389895	CSN 13	2008-001711	1N	15E	35
171	AMC389896	CSN 14	2008-001712	1N	15E	35
172	AMC389897	CSN 15	2008-001713; 2010-010709	1N	15E	35
173	AMC389898	CSN 16	2008-001714; 2010-010710	1N	15E	35
174	AMC389899	CSN 17	2008-001715	1N	15E	35
175	AMC389900	CSN 18	2008-001716	1N	15E	35
176	AMC389901	CSN 19	2008-001717	1N	15E	35
177	AMC389902	CSN 20	2008-001718	1N	15E	35
178	AMC389903	CSN 21	2008-001719; 2010-010711	1N	15E	35
179	AMC389904	CSN 22	2008-001720; 2010-010712	1N	15E	35
180	AMC389905	CSN 23	2008-001721; 2010-010713	1N	15E	35
181	AMC389906	CSN 24	2008-001722	1N	15E	35
182	AMC389907	CSN 25	2008-001723; 2010-010714	1N	15E	35
183	AMC401281	CSN-26	2010-006515	1N	15E	26, 35
184	AMC401282	CSN-27	2010-006516	1N	15E	26, 35
185	AMC401283	CSN-28	2010-006517	1N	15E	26, 35
186	AMC401284	CSN-29	2010-006518	1N	15E	26, 35
187	AMC401285	CSN-30	2010-006519	1N	15E	26, 35
188	AMC401286	CSN-31	2010-006697	1N	15E	26
189	AMC401287	CSN-32	2010-006698	1N	15E	26
190	AMC401288	CSN-33	2010-006520	1N	15E	35
191	AMC401289	CSN-34	2010-006521	1N; 1S	15E	35; 3
192	AMC399816	CSNW 1	2010-002695	1N	15E	34
193	AMC399817	CSNW 2	2010-002696	1N	15E	34
194	AMC399818	CSNW 3	2010-002697	1N	15E	34
195	AMC399819	CSNW 4	2010-002698	1N	15E	34
196	AMC399820	CSNW 5	2010-002699	1N	15E	34
197	AMC399821	CSNW 6	2010-002700	1N	15E	34
198	AMC399822	CSNW 7	2010-002701	1N	15E	34
199	AMC399823	CSNW 8	2010-002702	1N	15E	34
200	AMC399824	CSNW 9	2010-002703	1N	15E	34
201	AMC399825	CSNW 10	2010-002704	1N	15E	34

PUEBLO, ARIZONA

RECEIVED
BLM AZ STATE OFFICE
2015 AUG 25 9:54

Bronco Creek Exploration, Inc.
August 25, 2015

Exhibit A
Project: Copper Springs

Gila County
Arizona

202	AMC399826	CSNW 11	2010-002705	1N	15E	34, 35
203	AMC399827	CSNW 12	2010-002706	1N	15E	34
204	AMC399828	CSNW 13	2010-002707	1N	15E	34, 35
205	AMC399829	CSNW 14	2010-002708	1N	15E	34
206	AMC399830	CSNW 15	2010-002709	1N	15E	34, 35
207	AMC399831	CSNW 16	2010-002710	1N	15E	34
208	AMC399832	CSNW 17	2010-002711	1N	15E	34
209	AMC399833	CSNW 18	2010-002712	1N	15E	34
210	AMC399834	CSNW 19	2010-002713	1N	15E	34, 35
211	AMC399835	CSNW 20	2010-002714	1N	15E	34, 35
212	AMC399836	CSNW 21	2010-002715	1N; 1S	15E	34; 4
213	AMC399837	CSNW 22	2010-002716	1N; 1S	15E	34; 4
214	AMC399838	CSNW 23	2010-002717	1N	15E	34; 3, 4
215	AMC399839	CSNW 24	2010-002718	1N	15E	34
216	AMC399840	CSNW 25	2010-002719	1N	15E	34, 35

PIPERCREEK, ARIZONA

2015 AUG 26 A 9:56

RECEIVED
BLM ARIZONA STATE OFFICE



Bronco Creek Exploration Inc.
1815 East Winsett Street
Tucson, Arizona 85719-6547

Tel: 624-4153
Fax: (520) 624-4192
www.broncocreek.com

August 25, 2015

After recording, return to:
Bronco Creek Exploration, Inc.
Attention: Chelsea Kreiner
1815 East Winsett Street
Tucson, AZ 85719-6547

Bureau of Land Management
One North Central Avenue, Suite 800
Phoenix, AZ 85004-4427
(602) 417-9200

Attn: Mining Claims

Please accept the following 2015-2016 maintenance fee payment documentation enclosed on behalf of the claimant, Bronco Creek Exploration, Inc., of 1815 East Winsett Street, Tucson, Arizona 85719:

- Maintenance Fee Payment document form 3830-5
- Exhibit A- List of mining claims and AMC numbers
- Check # 3033 for the amount of \$33,480 to cover the 2015-2016 maintenance fees required of \$155.00 per claim for the 216 unpatented mining claims located in Gila County, Arizona.

If there are any questions or problems, please contact me at (520) 624-4153, ckreiner@broncocreek.com or at the address above. Thank you very much for your assistance.

Sincerely,

Chelsea Kreiner
Land & Permitting Manager

RECEIVED
BLM AZ STATE OFFICE
2015 AUG 26 A 9:57
PERMITTING, ARIZONA

fedex

<https://www.fedex.com/shipping/html/en/PrintFrame.html>

ORIGIN ID:TUSA (520) 624-4153
ANDREW FAULKNER
BRONCO CREEK EXPLORATION INC.
1815 E. WINSETT ST.
TUCSON, AZ 85719
UNITED STATES US


SHIP DATE: 25AUG15
ACTWGT: 0.50 LB
CAD: 100315405/INET3670

BILL SENDER

TO **BUREAU OF LAND MANAGEMENT**
ARIZONA STATE OFFICE
1 N CENTRAL AVE
STE 800
PHOENIX AZ 85004

539.11FECAG1D0

(602) 417-9200 REF: DEPT:
INV: PO:



2015 AUG 26 A 9: 56
PHOENIX, ARIZONA

WED - 26 AUG AA
STANDARD OVERNIGHT

TRK# 7743 6355 6960
0201

XH ZSYA

85004
AZ-US PHX



earth smart

Align top of carrier

Align shipping label here.

for

United States Department of the Interior
Bureau of Land Management
LANDS/RECREATION & PLANNING
ONE N CENTRAL AVE
PHOENIX, AZ 85004 -2203
Phone: 602-417-9200

Receipt

No: 3378731

Transaction #: 3476982	
Date of Transaction: 08/27/2015	
CUSTOMER:	
BRONCO CREEK EXPLORATION INC. 1815 E WINSETT ST TUCSON,AZ 85719-6547 US	

LINE #	QTY	DESCRIPTION	REMARKS	UNIT PRICE	TOTAL
1	1.00	LOCATABLE MINERALS / MINING CLAIMS-NOT NEW-UNADJUD,ONE AUTH NO. ONLY / MINING CLAIM MONEY RECEIVED CASES: AMC388780/\$33480.00	MAINT FEE PYMNT - 216 2016	- n/a -	33480.00
TOTAL:					\$33,480.00

PAYMENT INFORMATION			
1	AMOUNT:	33480.00	POSTMARKED: 08/25/2015
	TYPE:	CHECK	RECEIVED: 08/26/2015
	CHECK NO:	3033	
	NAME:	BRONCO CREEK EXPLORATION 1815 E WINSETT ST TUCSON AZ 85719-6547 US	

REMARKS

This receipt was generated by the automated BLM Collections and Billing System and is a paper representation of a portion of the official electronic record contained therein.



Bronco Creek Exploration Inc
1815 East Winsett Street
Tucson, Arizona 85719-6547

Tel: (520) 624-4153
Fax: (520) 624-4192
www.broncocreek.com

388772
389883
399816
401281
417327
426597
429005

August 27, 2014

After recording, return to:
Bronco Creek Exploration, Inc.
Attention: Chelsea Kreiner
1815 East Winsett Street
Tucson, AZ 85719-6547

NO. OF CLAIMS 253
AMOUNT 39215
RECEIPT NO. 3116270
INIT. SC
** BLM-ASO**

Bureau of Land Management
One North Central Avenue, Suite 800
Phoenix, AZ 85004-4427
(602) 417-9200

Attn: Mining Claims

Please accept the following 2014-2015 maintenance fee payment documentation enclosed on behalf of the claimant, Bronco Creek Exploration, Inc., of 1815 East Winsett Street, Tucson, Arizona 85719:

- New Claim Location Notices and Maps for CS-154A and CS-172A located on July 28, 2014 in Gila County, Arizona
- Maintenance Fee Payment document form 3830-5
- Exhibit A- List of mining claims and AMC numbers
- Check # 2335 totaling \$39,603; of which \$388 is to cover the new claim filing fees of \$194 per claim and \$39,215 is to cover the 2014-2015 maintenance fees required of \$155.00 per claim for the 253 unpatented mining claims located in Gila County, Arizona.

If there are any questions or problems, please contact me at (520) 624-4153, ckreiner@broncocreek.com or at the address above. Thank you very much for your assistance.

Sincerely,

Chelsea Kreiner
Land & Permitting Manager

RECEIVED
B.L.M. AZ STATE OFFICE
2014 AUG 28 P 3:42
PHOENIX, AZ

UNITED STATES
DEPARTMENT OF THE INTERIOR
BUREAU OF LAND MANAGEMENT
**MAINTENANCE FEE PAYMENT FORM FOR
LODE CLAIMS, MILL SITES, AND TUNNEL SITES**

Remitter Name: Bronco Creek Exploration, Inc.
Mailing Address: 1815 E Winsett St.
City, State, Zip: Tucson, AZ 85719

Check here if this is a change of address.

FOR COUNTY RECORDER'S USE

No. of claims/sites 253
x \$155 per claim/site
Total due BLM \$ 39215

- The maintenance fee may be paid by cash, check, money order, Bureau of Land Management (BLM) Declining Deposit Account, or credit card (VISA, American Express, Discover, or MasterCard). Payments must be remitted to the BLM State Office where your claim or site is recorded and received on or before September 1. If the payment is mailed, the envelope must be postmarked by a bona fide delivery service on or before September 1 and received at the proper BLM State Office within 15 calendar days after the due date. Payments may also be made by telephone using a credit card. A complete listing of BLM State Offices with their addresses and phone numbers can be found at <http://www.blm.gov>.
- The maintenance fee for the following claim(s)/site(s) applies to the assessment year 14-15.

CLAIM/SITE NAME	BLM SERIAL NO.
See attached sheet(s)	

RECEIVED
 BLM AZ STATE OFFICE
 2014 AUG 28 P 3:42
 PHOENIX, AZ

Use a separate sheet for additional claim/site names, serial numbers, and claimant names and addresses.

Bronco Creek Exploration, Inc.
August 27, 2014

Exhibit A
Project: Copper Springs

Gila County
Arizona

Line No.	BLM Serial No	Claim Name	County Recorder		Twn	Rng	Sec
			Fee #/	Doc ID#			
1	AMC388772	CS-22		2007-017007	1S	15E	6
2	AMC388773	CS-23		2007-017008	1S	15E	6
3	AMC388774	CS-24		2007-017009	1S	15E	6
4	AMC388775	CS-25		2007-017010	1S	15E	6
5	AMC388776	CS-26		2007-017011	1S	15E	6
6	AMC388777	CS-27		2007-017012	1S	15E	6, 7
7	AMC388778	CS-28		2007-017013	1S	15E	7
8	AMC388779	CS-29		2007-017014	1S	15E	7
9	AMC388780	CS-30		2007-017015	1S	15E	7
10	AMC388781	CS-31		2007-017016	1S	15E	7
11	AMC388782	CS-32		2007-017017	1S	15E	7
12	AMC388783	CS-33		2007-017018	1S	15E	7
13	AMC388784	CS-34		2007-017019	1S	15E	7
14	AMC388785	CS-35		2007-017020	1S	15E	7
15	AMC388786	CS-42		2007-017021	1S	15E	6
16	AMC388787	CS-43		2007-017022	1S	15E	6
17	AMC388788	CS-44		2007-017023	1S	15E	6
18	AMC388789	CS-45		2007-017024	1S	15E	6
19	AMC388790	CS-46		2007-017025	1S	15E	6
20	AMC388791	CS-47		2007-017026	1S	15E	6
21	AMC388792	CS-48		2007-017027	1S	15E	6
22	AMC388793	CS-49		2007-017028	1S	15E	6
23	AMC388794	CS-50		2007-017029	1S	15E	6
24	AMC388795	CS-51		2007-017030	1S	15E	6
25	AMC388796	CS-52		2007-017031	1S	15E	6
26	AMC388797	CS-53		2007-017032	1S	15E	6
27	AMC388798	CS-54		2007-017033	1S	15E	6
28	AMC388799	CS-55		2007-017034	1S	15E	6
29	AMC388800	CS-61		2007-017035	1S	15E	5, 6
30	AMC388801	CS-62		2007-017036	1S	15E	5, 6
31	AMC388802	CS-63		2007-017037	1S	15E	5, 6
32	AMC388803	CS-64		2007-017038	1S	15E	5, 6
33	AMC388804	CS-65		2007-017039	1S	15E	5, 6
34	AMC388805	CS-66		2007-017040	1S	15E	5, 6
35	AMC388806	CS-67		2007-017041	1S	15E	5, 6
36	AMC388807	CS-68		2007-017042	1S	15E	5, 6, 7, 8
37	AMC388808	CS-69		2007-017043	1S	15E	7, 8
38	AMC388809	CS-70		2007-017044	1S	15E	7, 8
39	AMC388810	CS-71		2007-017045	1S	15E	7, 8

RECEIVED
 BLM / STATE OFFICE
 2014 AUG 28 11:42
 PHOENIX, AZ

Bronco Creek Exploration, Inc.
August 27, 2014

Exhibit A

Gila County
Arizona

Project: Copper Springs

40	AMC388811	CS-72	2007-017046	1S	15E	7, 8
41	AMC388812	CS-73	2007-017047	1S	15E	7, 8
42	AMC388813	CS-74	2007-017048	1S	15E	7, 8
43	AMC388814	CS-75	2007-017049	1S	15E	7, 8
44	AMC388815	CS-76	2007-017050	1S	15E	7, 8
45	AMC388816	CS-77	2007-017051	1S	15E	7, 8, 17, 18
46	AMC388817	CS-78	2007-017052	1S	15E	17, 18
47	AMC388818	CS-79	2007-017053	1S	15E	17, 18
48	AMC388819	CS-80	2007-017054	1S	15E	17, 18
49	AMC388820	CS-81	2007-017055	1S	15E	17, 18
50	AMC388821	CS-82	2007-017056	1S	15E	5
51	AMC388822	CS-83	2007-017057	1S	15E	5
52	AMC388823	CS-84	2007-017058	1S	15E	5
53	AMC388824	CS-85	2007-017059	1S	15E	5
54	AMC388825	CS-86	2007-017060	1S	15E	5
55	AMC388826	CS-87	2007-017061	1S	15E	5
56	AMC388827	CS-88	2007-017062	1S	15E	5
57	AMC388828	CS-89	2007-017063	1S	15E	8
58	AMC388829	CS-90	2007-017064	1S	15E	8
59	AMC388830	CS-91	2007-017065	1S	15E	8
60	AMC388831	CS-92	2007-017066	1S	15E	8
61	AMC388832	CS-93	2007-017067	1S	15E	8
62	AMC388833	CS-94	2007-017069	1S	15E	8
63	AMC388834	CS-95	2007-017070	1S	15E	8
64	AMC388835	CS-96	2007-017071	1S	15E	8
65	AMC388836	CS-97	2007-017072	1S	15E	8
66	AMC388837	CS-98	2007-017073	1S	15E	8
67	AMC388838	CS-99	2007-017074	1S	15E	8
68	AMC388839	CS-100	2007-017075	1S	15E	8
69	AMC388841	CS-102	2007-017077	1S	15E	8
70	AMC388842	CS-103	2007-017078	1S	15E	8
71	AMC388843	CS-104	2007-017079	1S	15E	8
72	AMC388844	CS-105	2007-017080	1S	15E	8
73	AMC388845	CS-106	2007-017081	1S	15E	8
74	AMC388846	CS-107	2007-017082	1S	15E	8
75	AMC388847	CS-108	2007-017083	1S	15E	5, 8
76	AMC388848	CS-109	2007-017084	1S	15E	8
77	AMC388849	CS-110	2007-017085	1S	15E	8
78	AMC388850	CS-111	2007-017086	1S	15E	8
79	AMC388851	CS-112	2007-017087	1S	15E	8
80	AMC388852	CS-113	2007-017088	1S	15E	8

PHOENIX, AZ

2014 AUG 28 10:32:42

RECEIVED
PLM. AZ STATE OFFICE

Bronco Creek Exploration, Inc.
August 27, 2014

Exhibit A
Project: Copper Springs

Gila County
Arizona

81	AMC388853	CS-114	2007-017089	1S	15E	8
82	AMC388854	CS-115	2007-017090	1S	15E	8
83	AMC388855	CS-116	2007-017091	1S	15E	8, 17
84	AMC388856	CS-117	2007-017092	1S	15E	17
85	AMC388857	CS-118	2007-017093	1S	15E	17
86	AMC417327	CS-121A	2012-008627	1S	15E	4, 5
87	AMC388859	CS-122	2007-017095	1S	15E	4, 5
88	AMC388860	CS-123	2007-017096	1S	15E	4, 5
89	AMC388861	CS-124	2007-017097	1S	15E	4, 5
90	AMC388862	CS-125	2007-017098	1S	15E	4, 5
91	AMC388863	CS-126	2007-017099	1S	15E	4, 5
92	AMC388864	CS-127	2007-017100	1S	15E	4, 5, 8, 9
93	AMC388865	CS-128	2007-017101	1S	15E	8, 9
94	AMC388866	CS-129	2007-017102	1S	15E	8, 9
95	AMC388867	CS-130	2007-017103	1S	15E	8, 9
96	AMC388868	CS-131	2007-017068	1S	15E	8, 9
97	AMC388869	CS-132	2007-017104	1S	15E	8, 9
98	AMC388870	CS-133	2007-017105	1S	15E	8, 9
99	AMC388871	CS-134	2007-017106	1S	15E	8, 9
100	AMC388872	CS-135	2007-017107	1S	15E	8, 9
101	AMC388873	CS-136	2007-017108	1S	15E	8, 9, 16, 17
102	AMC388874	CS-137	2007-017109	1S	15E	16, 17
103	AMC388875	CS-138	2007-017110	1S	15E	16, 17
104	AMC388876	CS-141	2007-017111	1S	15E	4
105	AMC388877	CS-142	2007-017112	1S	15E	4
106	AMC388878	CS-143	2007-017113	1S	15E	4
107	AMC388879	CS-144	2007-017114	1S	15E	4
108	AMC388880	CS-145	2007-017115	1S	15E	4
109	AMC388881	CS-146	2007-017116	1S	15E	4
110	AMC388882	CS-147	2007-017117	1S	15E	4, 9
111	AMC388883	CS-148	2007-017118	1S	15E	4, 9
112	AMC388884	CS-149	2007-017119	1S	15E	4, 9
113	AMC388885	CS-150	2007-017120	1S	15E	4, 9
114	AMC388886	CS-151	2007-017121	1S	15E	4, 9
115	AMC388887	CS-152	2007-017122	1S	15E	4, 9
116	AMC388888	CS-153	2007-017123	1S	15E	4, 9
117	Not Assigned	CS-154A	Not Assigned	1S	15E	9
118	AMC388890	CS-159	2007-017125	1S	15E	4
119	AMC388891	CS-160	2007-017126	1S	15E	4
120	AMC388892	CS-161	2007-017127	1S	15E	4
121	AMC388893	CS-162	2007-017128	1S	15E	4

Amc
42 9005

RECEIVED
 B.L.H. STATE OFFICE
 JUL 28 2014
 PHOENIX, AZ

Bronco Creek Exploration, Inc.
August 27, 2014

Exhibit A
Project: Copper Springs

Gila County
Arizona

122	AMC388894	CS-163	2007-017129	1S	15E	4
123	AMC388895	CS-164	2007-017130	1S	15E	4
124	AMC388896	CS-165	2007-017131	1S	15E	4, 9
125	AMC388897	CS-166	2007-017132	1S	15E	9
126	AMC388898	CS-167	2007-017133	1S	15E	9
127	AMC388899	CS-168	2007-017134	1S	15E	9
128	AMC388900	CS-169	2007-017135	1S	15E	9
129	AMC388901	CS-170	2007-017136	1S	15E	9
130	AMC388902	CS-171	2007-017137	1S	15E	9
131	Not Assigned	CS-172A	Not Assigned	1S	15E	9
132	AMC388904	CS-175	2007-017139	1S	15E	4
133	AMC388905	CS-176	2007-017140	1S	15E	4
134	AMC388906	CS-177	2007-017141	1S	15E	4
135	AMC388907	CS-178	2007-017142	1S	15E	4
136	AMC388908	CS-179	2007-017143	1S	15E	4
137	AMC388909	CS-180	2007-017144	1S	15E	4
138	AMC388910	CS-181	2007-017145	1S	15E	4, 9
139	AMC388911	CS-182	2007-017146	1S	15E	9
140	AMC388912	CS-183	2007-017147	1S	15E	9
141	AMC388913	CS-184	2007-017148	1S	15E	9
142	AMC388914	CS-185	2007-017149	1S	15E	9
143	AMC388915	CS-186	2007-017150	1S	15E	9
144	AMC388916	CS-187	2007-017151	1S	15E	9
145	AMC388917	CS-188	2007-017152	1S	15E	9
146	AMC388918	CS-189	2007-017153	1S	15E	9
147	AMC388919	CS-190	2007-017154	1S	15E	9, 16
148	AMC388920	CS-191	2007-017155	1S	15E	9, 16
149	AMC388921	CS-192	2007-017156	1S	15E	9, 16
150	AMC388922	CS-193	2007-017157	1S	15E	9, 16
151	AMC388923	CS-194	2007-017158	1S	15E	9, 16
152	AMC388924	CS-195	2007-017159	1S	15E	9, 16
153	AMC388925	CS-196	2007-017160	1S	15E	9, 16
154	AMC388926	CS-197	2007-017161	1S	15E	9, 16
155	AMC388927	CS-198	2007-017162	1S	15E	9, 16
156	AMC388928	CS-199	2007-017163	1S	15E	9, 16
157	AMC388929	CS-200	2007-017164	1S	15E	9, 16
158	AMC388930	CS-201	2007-017165	1S	15E	9, 16
159	AMC388931	CS-202	2007-017166	1S	15E	9, 16
160	AMC388932	CS-203	2007-017167	1S	15E	9, 16
161	AMC388933	CS-204	2007-017168	1S	15E	9, 16
162	AMC388934	CS-205	2007-017169	1S	15E	3

Amc 429006

RECEIVED
BLM AZ STATE OFFICE
PHOENIX, AZ
AUG 28 3 42 PM '14

Bronco Creek Exploration, Inc.
August 27, 2014

Exhibit A

Gila County
Arizona

Project: Copper Springs

163	AMC388935	CS-206	2007-017170	1S	15E	3
164	AMC388936	CS-207	2007-017171	1S	15E	3
165	AMC388937	CS-208	2007-017172	1S	15E	3
166	AMC388938	CS-209	2007-017173	1S	15E	3
167	AMC388939	CS-210	2007-017174	1S	15E	3
168	AMC388940	CS-211	2007-017175	1S	15E	3, 10
169	AMC388941	CS-212	2007-017176	1S	15E	10
170	AMC388942	CS-213	2007-017177	1S	15E	10
171	AMC388943	CS-214	2007-017178	1S	15E	10
172	AMC388944	CS-215	2007-017179	1S	15E	10
173	AMC388945	CS-216	2007-017180	1S	15E	3
174	AMC388946	CS-217	2007-017181	1S	15E	3
175	AMC388947	CS-218	2007-017182	1S	15E	3
176	AMC388948	CS-219	2007-017183	1S	15E	3
177	AMC388949	CS-220	2007-017184	1S	15E	3
178	AMC388950	CS-221	2007-017185	1S	15E	3
179	AMC388951	CS-222	2007-017186	1S	15E	3, 10
180	AMC388952	CS-223	2007-017187	1S	15E	10
181	AMC388953	CS-224	2007-017188	1S	15E	3
182	AMC388954	CS-225	2007-017189	1S	15E	3
183	AMC388955	CS-226	2007-017190	1S	15E	3
184	AMC388956	CS-227	2007-017191	1S	15E	3
185	AMC388957	CS-228	2007-017192	1S	15E	3
186	AMC388958	CS-229	2007-017193	1S	15E	3
187	AMC388959	CS-230	2007-017194	1S	15E	2, 3
188	AMC388960	CS-231	2007-017195	1S	15E	2, 3
189	AMC388961	CS-232	2007-017196	1S	15E	2, 3
190	AMC388962	CS-233	2007-017197	1S	15E	2, 3
191	AMC426597	CS-234	2014-000969	1S	15E	4
192	AMC426598	CS-235	2014-000970	1S	15E	4
193	AMC426599	CS-236	2014-000971	1S	15E	4, 5
194	AMC426600	CS-237	2014-000972	1S	15E	5
195	AMC389883	CSN 1	2008-001699	1N;1S	15E	35;3
196	AMC389884	CSN 2	2008-001700	1N;1S	15E	35;3
197	AMC389885	CSN 3	2008-001701	1N;1S	15E	35;3
198	AMC389886	CSN 4	2008-001702	1N;1S	15E	35;3
199	AMC389887	CSN 5	2008-001703	1N;1S	15E	35;3
200	AMC389888	CSN 6	2008-001704	1N;1S	15E	35;3
201	AMC389889	CSN 7	2008-001705	1N;1S	15E	35;3
202	AMC389890	CSN 8	2008-001706	1N;1S	15E	35;3
203	AMC389891	CSN 9	2008-001707	1N	15E	35

RECEIVED
 B.L.M. AZ STATE OFFICE
 2014 AUG 28 P 3:42

Bronco Creek Exploration, Inc.
August 27, 2014

Exhibit A

Gila County
Arizona

Project: Copper Springs

204	AMC389892	CSN 10	2008-001708	1N	15E	35
205	AMC389893	CSN 11	2008-001709	1N	15E	35
206	AMC389894	CSN 12	2008-001710	1N	15E	35
207	AMC389895	CSN 13	2008-001711	1N	15E	35
208	AMC389896	CSN 14	2008-001712	1N	15E	35
209	AMC389897	CSN 15	08-001713; 2010-0107	1N	15E	35
210	AMC389898	CSN 16	08-001714; 2010-0107	1N	15E	35
211	AMC389899	CSN 17	2008-001715	1N	15E	35
212	AMC389900	CSN 18	2008-001716	1N	15E	35
213	AMC389901	CSN 19	2008-001717	1N	15E	35
214	AMC389902	CSN 20	2008-001718	1N	15E	35
215	AMC389903	CSN 21	08-001719; 2010-0107	1N	15E	35
216	AMC389904	CSN 22	08-001720; 2010-0107	1N	15E	35
217	AMC389905	CSN 23	08-001721; 2010-0107	1N	15E	35
218	AMC389906	CSN 24	2008-001722	1N	15E	35
219	AMC389907	CSN 25	08-001723; 2010-0107	1N	15E	35
220	AMC401281	CSN-26	2010-006515	1N	15E	26, 35
221	AMC401282	CSN-27	2010-006516	1N	15E	26, 35
222	AMC401283	CSN-28	2010-006517	1N	15E	26, 35
223	AMC401284	CSN-29	2010-006518	1N	15E	26, 35
224	AMC401285	CSN-30	2010-006519	1N	15E	26, 35
225	AMC401286	CSN-31	2010-006697	1N	15E	26, 35
226	AMC401287	CSN-32	2010-006698	1N	15E	26, 35
227	AMC401288	CSN-33	2010-006520	1N	15E	26, 35
228	AMC401289	CSN-34	2010-006521	1N; 1S	15E	35; 3
229	AMC399816	CSNW 1	2010-002695	1N	15E	34
230	AMC399817	CSNW 2	2010-002696	1N	15E	34
231	AMC399818	CSNW 3	2010-002697	1N	15E	34, 35
232	AMC399819	CSNW 4	2010-002698	1N	15E	34
233	AMC399820	CSNW 5	2010-002699	1N	15E	34
234	AMC399821	CSNW 6	2010-002700	1N	15E	34, 35
235	AMC399822	CSNW 7	2010-002701	1N	15E	34
236	AMC399823	CSNW 8	2010-002702	1N	15E	34
237	AMC399824	CSNW 9	2010-002703	1N	15E	34
238	AMC399825	CSNW 10	2010-002704	1N	15E	34

PHOENIX, AZ

2014 AUG 28 10:34 AM

RECEIVED
D.L.M. AZ STATE OFFICE

Bronco Creek Exploration, Inc.
August 27, 2014

Exhibit A

Gila County
Arizona

Project: Copper Springs

239	AMC399826	CSNW 11	2010-002705	1N	15E	34, 35
240	AMC399827	CSNW 12	2010-002706	1N	15E	34
241	AMC399828	CSNW 13	2010-002707	1N	15E	34, 35
242	AMC399829	CSNW 14	2010-002708	1N	15E	34
243	AMC399830	CSNW 15	2010-002709	1N	15E	34, 35
244	AMC399831	CSNW 16	2010-002710	1N	15E	34
245	AMC399832	CSNW 17	2010-002711	1N	15E	34
246	AMC399833	CSNW 18	2010-002712	1N	15E	34
247	AMC399834	CSNW 19	2010-002713	1N	15E	34, 35
248	AMC399835	CSNW 20	2010-002714	1N	15E	34, 35
249	AMC399836	CSNW 21	2010-002715	1N;1S	15E	34;4
250	AMC399837	CSNW 22	2010-002716	1N;1S	15E	34;4
251	AMC399838	CSNW 23	2010-002717	1N	15E	34; 3, 4
252	AMC399839	CSNW 24	2010-002718	1N	15E	34
253	AMC399840	CSNW 25	2010-002719	1N	15E	34, 35

RECEIVED
D.L.M. AZ STATE OFFICE
2014 AUG 28 P 3:42
PHOENIX, AZ

United States Department of the Interior
Bureau of Land Management
 LANDS/RECREATION & PLANNING
 ONE N CENTRAL AVE
 PHOENIX, AZ 85004 -2203
 Phone: 602-417-9200

Receipt

No: 3116270

Transaction #: 3208015	
Date of Transaction: 08/28/2014	
CUSTOMER:	
BRONCO CREEK EXPLORATION INC. 1815 E WINSETT ST TUCSON, AZ 85719-6547 US	

LINE #	QTY	DESCRIPTION	REMARKS	UNIT PRICE	TOTAL
1	2.00	LOCATABLE MINERALS / MINING CLAIMS-NEW, UNADJUD, ONE OR MORE AUTH NOS / NEW MINING CLAIM LOCATION FEE \$34 CASES: AMC429005/\$34.00, AMC429006/\$34.00		- n/a -	68.00
2	2.00	LOCATABLE MINERALS / MINING CLAIMS-NEW, UNADJUD, ONE OR MORE AUTH NOS / NEW MINING CLAIM MAINT FEE \$140 CASES: AMC429005/\$140.00, AMC429006/\$140.00		- n/a -	280.00
3	2.00	LOCATABLE MINERALS / MINING CLAIMS-NEW, UNADJUD, ONE OR MORE AUTH NOS / NEW MINING CLAIM PROCESSING FEE CASES: AMC429005/\$20.00, AMC429006/\$20.00		- n/a -	40.00
4	1.00	LOCATABLE MINERALS / MINING CLAIMS-NOT NEW-UNADJUD, ONE AUTH NO. ONLY / MINING CLAIM MONEY RECEIVED CASES: AMC388772/\$39215.00	MAINT (253) 2015	- n/a -	39215.00
TOTAL:					\$39,603.00

PAYMENT INFORMATION			
1	AMOUNT:	39603.00	POSTMARKED: N/A
	TYPE:	CHECK	RECEIVED: 08/28/2014
	CHECK NO:	2335	
	NAME:	BRONCO CREEK EXPLORATION INC. 1815 E WINSETT ST TUCSON AZ 85719-6547 US	

REMARKS

This receipt was generated by the automated BLM Collections and Billing System and is a paper representation of a portion of the official electronic record contained therein.

Line No.	BLM Serial No	Claim Name	County Recorder Data			Twn	Rng	Sec	Staking Date
			Fee #/ Doc ID#	Book	Page				
1	AMC388772	CS-22	2007-017007			1S	15E	6	10/5/2007
2	AMC388773	CS-23	2007-017008			1S	15E	6	10/5/2007
3	AMC388774	CS-24	2007-017009			1S	15E	6	10/5/2007
4	AMC388775	CS-25	2007-017010			1S	15E	6	10/5/2007
5	AMC388776	CS-26	2007-017011			1S	15E	6	10/5/2007
6	AMC388777	CS-27	2007-017012			1S	15E	6	10/5/2007
7	AMC388778	CS-28	2007-017013			1S	15E	7	10/5/2007
8	AMC388779	CS-29	2007-017014			1S	15E	7	10/5/2007
9	AMC388780	CS-30	2007-017015			1S	15E	7	10/5/2007
10	AMC388781	CS-31	2007-017016			1S	15E	7	10/5/2007
11	AMC388782	CS-32	2007-017017			1S	15E	7	10/5/2007
12	AMC388783	CS-33	2007-017018			1S	15E	7	10/5/2007
13	AMC388784	CS-34	2007-017019			1S	15E	7	10/5/2007
14	AMC388785	CS-35	2007-017020			1S	15E	7	10/5/2007
15	AMC388786	CS-42	2007-017021			1S	15E	6	10/5/2007
16	AMC388787	CS-43	2007-017022			1S	15E	6	10/5/2007
17	AMC388788	CS-44	2007-017023			1S	15E	6	10/5/2007
18	AMC388789	CS-45	2007-017024			1S	15E	6	10/5/2007
19	AMC388790	CS-46	2007-017025			1S	15E	6	10/5/2007
20	AMC388791	CS-47	2007-017026			1S	15E	6	10/5/2007
21	AMC388792	CS-48	2007-017027			1S	15E	7	10/5/2007
22	AMC388793	CS-49	2007-017028			1S	15E	7	10/5/2007
23	AMC388794	CS-50	2007-017029			1S	15E	7	10/5/2007
24	AMC388795	CS-51	2007-017030			1S	15E	7	10/5/2007
25	AMC388796	CS-52	2007-017031			1S	15E	7	10/5/2007
26	AMC388797	CS-53	2007-017032			1S	15E	7	10/5/2007
27	AMC388798	CS-54	2007-017033			1S	15E	7	10/5/2007
28	AMC388799	CS-55	2007-017034			1S	15E	7	10/5/2007
29	AMC388800	CS-61	2007-017035			1S	15E	5	10/5/2007
30	AMC388801	CS-62	2007-017036			1S	15E	5	10/5/2007
31	AMC388802	CS-63	2007-017037			1S	15E	5	10/5/2007
32	AMC388803	CS-64	2007-017038			1S	15E	5	10/5/2007
33	AMC388804	CS-65	2007-017039			1S	15E	5	10/5/2007
34	AMC388805	CS-66	2007-017040			1S	15E	5	10/4/2007
35	AMC388806	CS-67	2007-017041			1S	15E	5	10/4/2007
36	AMC388807	CS-68	2007-017042			1S	15E	5	10/4/2007
37	AMC388808	CS-69	2007-017043			1S	15E	7	10/4/2007
38	AMC388809	CS-70	2007-017044			1S	15E	7	10/5/2007
39	AMC388810	CS-71	2007-017045			1S	15E	7	10/4/2007
40	AMC388811	CS-72	2007-017046			1S	15E	7	10/4/2007
41	AMC388812	CS-73	2007-017047			1S	15E	7	10/4/2007
42	AMC388813	CS-74	2007-017048			1S	15E	7	10/4/2007
43	AMC388814	CS-75	2007-017049			1S	15E	7	10/5/2007
44	AMC388815	CS-76	2007-017050			1S	15E	7	10/5/2007
45	AMC388816	CS-77	2007-017051			1S	15E	17	10/5/2007
46	AMC388817	CS-78	2007-017052			1S	15E	17	10/3/2007
47	AMC388818	CS-79	2007-017053			1S	15E	17	10/3/2007
48	AMC388819	CS-80	2007-017054			1S	15E	17	10/3/2007
49	AMC388820	CS-81	2007-017055			1S	15E	5	10/5/2007
50	AMC388821	CS-82	2007-017056			1S	15E	5	10/5/2007

PHOENIX, ARIZONA
 2013 AUG 21 A 10:40
 COUNTY RECORDER

51	AMC388822	CS-83	2007-017057	1S	15E	5	10/5/2007
52	AMC388823	CS-84	2007-017058	1S	15E	5	10/5/2007
53	AMC388824	CS-85	2007-017059	1S	15E	5	10/5/2007
54	AMC388825	CS-86	2007-017060	1S	15E	5	10/4/2007
55	AMC388826	CS-87	2007-017061	1S	15E	5	10/4/2007
56	AMC388827	CS-88	2007-017062	1S	15E	5	10/4/2007
57	AMC388828	CS-89	2007-017063	1S	15E	8	10/4/2007
58	AMC388829	CS-90	2007-017064	1S	15E	8	10/4/2007
59	AMC388830	CS-91	2007-017065	1S	15E	8	10/5/2007
60	AMC388831	CS-92	2007-017066	1S	15E	8	10/4/2007
61	AMC388832	CS-93	2007-017067	1S	15E	8	10/4/2007
62	AMC388833	CS-94	2007-017069	1S	15E	8	10/4/2007
63	AMC388834	CS-95	2007-017070	1S	15E	8	10/4/2007
64	AMC388835	CS-96	2007-017071	1S	15E	8	10/5/2007
65	AMC388836	CS-97	2007-017072	1S	15E	8	10/5/2007
66	AMC388837	CS-98	2007-017073	1S	15E	17	10/5/2007
67	AMC388838	CS-99	2007-017074	1S	15E	17	10/3/2007
68	AMC388839	CS-100	2007-017075	1S	15E	17	10/3/2007
69	AMC388841	CS-102	2007-017077	1S	15E	17	10/3/2007
70	AMC388842	CS-103	2007-017078	1S	15E	5	10/4/2007
71	AMC388843	CS-104	2007-017079	1S	15E	5	10/4/2007
72	AMC388844	CS-105	2007-017080	1S	15E	5	10/4/2007
73	AMC388845	CS-106	2007-017081	1S	15E	5	10/4/2007
74	AMC388846	CS-107	2007-017082	1S	15E	5	10/4/2007
75	AMC388847	CS-108	2007-017083	1S	15E	5	10/4/2007
76	AMC388848	CS-109	2007-017084	1S	15E	8	10/4/2007
77	AMC388849	CS-110	2007-017085	1S	15E	8	10/4/2007
78	AMC388850	CS-111	2007-017086	1S	15E	8	10/4/2007
79	AMC388851	CS-112	2007-017087	1S	15E	8	10/4/2007
80	AMC388852	CS-113	2007-017088	1S	15E	8	10/4/2007
81	AMC388853	CS-114	2007-017089	1S	15E	8	10/4/2007
82	AMC388854	CS-115	2007-017090	1S	15E	8	10/4/2007
83	AMC388855	CS-116	2007-017091	1S	15E	8	10/4/2007
84	AMC388856	CS-117	2007-017092	1S	15E	8	10/4/2007
85	AMC388857	CS-118	2007-017093	1S	15E	17	10/4/2007
86	AMC417327	CS-121A	2012-008627	1S	15E	17	10/4/2007
87	AMC388859	CS-122	2007-017095	1S	15E	4, 5	7/11/2012
88	AMC388860	CS-123	2007-017096	1S	15E	4	10/4/2007
89	AMC388861	CS-124	2007-017097	1S	15E	4	10/4/2007
90	AMC388862	CS-125	2007-017098	1S	15E	4	10/4/2007
91	AMC388863	CS-126	2007-017099	1S	15E	4	10/4/2007
92	AMC388864	CS-127	2007-017100	1S	15E	4	10/4/2007
93	AMC388865	CS-128	2007-017101	1S	15E	4	10/4/2007
94	AMC388866	CS-129	2007-017102	1S	15E	8	10/4/2007
95	AMC388867	CS-130	2007-017103	1S	15E	8	10/4/2007
96	AMC388868	CS-131	2007-017068	1S	15E	8	10/4/2007
97	AMC388869	CS-132	2007-017104	1S	15E	8	10/4/2007
98	AMC388870	CS-133	2007-017105	1S	15E	8	10/4/2007
99	AMC388871	CS-134	2007-017106	1S	15E	8	10/4/2007
100	AMC388872	CS-135	2007-017107	1S	15E	8	10/4/2007
101	AMC388873	CS-136	2007-017108	1S	15E	8	10/4/2007
102	AMC388874	CS-137	2007-017109	1S	15E	8	10/4/2007

PHOENIX, ARIZONA
 2013 AUG 21 A.M. 10:40
 10/4/2007

Company: Bronco Creek Exploration Inc.
Prepared: August 2013

Exhibit A
Project: Copper Springs

State: Arizona
County: Gila

103	AMC388875	CS-138	2007-017110	1S	15E	16	10/4/2007
104	AMC388876	CS-141	2007-017111	1S	15E	4	10/3/2007
105	AMC388877	CS-142	2007-017112	1S	15E	4	10/3/2007
106	AMC388878	CS-143	2007-017113	1S	15E	4	10/3/2007
107	AMC388879	CS-144	2007-017114	1S	15E	4	10/3/2007
108	AMC388880	CS-145	2007-017115	1S	15E	4	10/3/2007
109	AMC388881	CS-146	2007-017116	1S	15E	4	10/3/2007
110	AMC388882	CS-147	2007-017117	1S	15E	4	10/3/2007
111	AMC388883	CS-148	2007-017118	1S	15E	9	10/3/2007
112	AMC388884	CS-149	2007-017119	1S	15E	9	10/3/2007
113	AMC388885	CS-150	2007-017120	1S	15E	9	10/3/2007
114	AMC388886	CS-151	2007-017121	1S	15E	9	10/3/2007
115	AMC388887	CS-152	2007-017122	1S	15E	9	10/3/2007
116	AMC388888	CS-153	2007-017123	1S	15E	9	10/3/2007
117	AMC388889	CS-154	2007-017124	1S	15E	9	10/3/2007
118	AMC388890	CS-159	2007-017125	1S	15E	4	10/3/2007
119	AMC388891	CS-160	2007-017126	1S	15E	4	10/3/2007
120	AMC388892	CS-161	2007-017127	1S	15E	4	10/3/2007
121	AMC388893	CS-162	2007-017128	1S	15E	4	10/3/2007
122	AMC388894	CS-163	2007-017129	1S	15E	4	10/3/2007
123	AMC388895	CS-164	2007-017130	1S	15E	4	10/3/2007
124	AMC388896	CS-165	2007-017131	1S	15E	4	10/3/2007
125	AMC388897	CS-166	2007-017132	1S	15E	9	10/3/2007
126	AMC388898	CS-167	2007-017133	1S	15E	9	10/3/2007
127	AMC388899	CS-168	2007-017134	1S	15E	9	10/3/2007
128	AMC388900	CS-169	2007-017135	1S	15E	9	10/3/2007
129	AMC388901	CS-170	2007-017136	1S	15E	9	10/3/2007
130	AMC388902	CS-171	2007-017137	1S	15E	9	10/3/2007
131	AMC388903	CS-172	2007-017138	1S	15E	9	10/3/2007
132	AMC388904	CS-175	2007-017139	1S	15E	4	10/4/2007
133	AMC388905	CS-176	2007-017140	1S	15E	4	10/4/2007
134	AMC388906	CS-177	2007-017141	1S	15E	4	10/4/2007
135	AMC388907	CS-178	2007-017142	1S	15E	4	10/4/2007
136	AMC388908	CS-179	2007-017143	1S	15E	4	10/3/2007
137	AMC388909	CS-180	2007-017144	1S	15E	4	10/3/2007
138	AMC388910	CS-181	2007-017145	1S	15E	9	10/4/2007
139	AMC388911	CS-182	2007-017146	1S	15E	9	10/4/2007
140	AMC388912	CS-183	2007-017147	1S	15E	9	10/4/2007
141	AMC388913	CS-184	2007-017148	1S	15E	9	10/4/2007
142	AMC388914	CS-185	2007-017149	1S	15E	9	10/4/2007
143	AMC388915	CS-186	2007-017150	1S	15E	9	10/4/2007
144	AMC388916	CS-187	2007-017151	1S	15E	9	10/4/2007
145	AMC388917	CS-188	2007-017152	1S	15E	9	10/4/2007
146	AMC388918	CS-189	2007-017153	1S	15E	9	10/4/2007
147	AMC388919	CS-190	2007-017154	1S	15E	9	10/4/2007
148	AMC388920	CS-191	2007-017155	1S	15E	3	10/4/2007
149	AMC388921	CS-192	2007-017156	1S	15E	3	10/4/2007
150	AMC388922	CS-193	2007-017157	1S	15E	3	10/4/2007
151	AMC388923	CS-194	2007-017158	1S	15E	3	10/4/2007
152	AMC388924	CS-195	2007-017159	1S	15E	3	10/3/2007
153	AMC388925	CS-196	2007-017160	1S	15E	3	10/3/2007
154	AMC388926	CS-197	2007-017161	1S	15E	3	10/3/2007

RECEIVED
PHOENIX, ARIZONA
2013 AUG 21 10:40 AM

155	AMC388927	CS-198	2007-017162	1S	15E	9	10/4/2007
156	AMC388928	CS-199	2007-017163	1S	15E	9	10/4/2007
157	AMC388929	CS-200	2007-017164	1S	15E	9	10/4/2007
158	AMC388930	CS-201	2007-017165	1S	15E	9	10/4/2007
159	AMC388931	CS-202	2007-017166	1S	15E	9	10/4/2007
160	AMC388932	CS-203	2007-017167	1S	15E	9	10/4/2007
161	AMC388933	CS-204	2007-017168	1S	15E	9	10/4/2007
162	AMC388934	CS-205	2007-017169	1S	15E	9	10/4/2007
163	AMC388935	CS-206	2007-017170	1S	15E	3	10/3/2007
164	AMC388936	CS-207	2007-017171	1S	15E	3	10/3/2007
165	AMC388937	CS-208	2007-017172	1S	15E	3	10/3/2007
166	AMC388938	CS-209	2007-017173	1S	15E	3	10/3/2007
167	AMC388939	CS-210	2007-017174	1S	15E	3	10/4/2007
168	AMC388940	CS-211	2007-017175	1S	15E	3	10/4/2007
169	AMC388941	CS-212	2007-017176	1S	15E	3	10/4/2007
170	AMC388942	CS-213	2007-017177	1S	15E	10	10/4/2007
171	AMC388943	CS-214	2007-017178	1S	15E	10	10/4/2007
172	AMC388944	CS-215	2007-017179	1S	15E	10	10/4/2007
173	AMC388945	CS-216	2007-017180	1S	15E	10	10/4/2007
174	AMC388946	CS-217	2007-017181	1S	15E	3	10/3/2007
175	AMC388947	CS-218	2007-017182	1S	15E	3	10/3/2007
176	AMC388948	CS-219	2007-017183	1S	15E	3	10/3/2007
177	AMC388949	CS-220	2007-017184	1S	15E	3	10/3/2007
178	AMC388950	CS-221	2007-017185	1S	15E	3	10/4/2007
179	AMC388951	CS-222	2007-017186	1S	15E	3	10/4/2007
180	AMC388952	CS-223	2007-017187	1S	15E	3	10/4/2007
181	AMC388953	CS-224	2007-017188	1S	15E	10	10/4/2007
182	AMC388954	CS-225	2007-017189	1S	15E	3	10/4/2007
183	AMC388955	CS-226	2007-017190	1S	15E	3	10/4/2007
184	AMC388956	CS-227	2007-017191	1S	15E	3	10/4/2007
185	AMC388957	CS-228	2007-017192	1S	15E	3	10/4/2007
186	AMC388958	CS-229	2007-017193	1S	15E	3	10/4/2007
187	AMC388959	CS-230	2007-017194	1S	15E	3	10/4/2007
188	AMC388960	CS-231	2007-017195	1S	15E	2	10/4/2007
189	AMC388961	CS-232	2007-017196	1S	15E	2	10/4/2007
190	AMC388962	CS-233	2007-017197	1S	15E	2	10/4/2007
191	AMC389883	CSN 1	2008-001699	1N	15E	2	10/4/2008
192	AMC389884	CSN 2	2008-001700	1N	15E	2	10/4/2008
193	AMC389885	CSN 3	2008-001701	1N	15E	2	10/4/2008
194	AMC389886	CSN 4	2008-001702	1N	15E	2	10/4/2008
195	AMC389887	CSN 5	2008-001703	1N	15E	2	10/4/2008
196	AMC389888	CSN 6	2008-001704	1N	15E	2	10/4/2008
197	AMC389889	CSN 7	2008-001705	1N	15E	2	10/4/2008
198	AMC389890	CSN 8	2008-001706	1N	15E	2	10/4/2008
199	AMC389891	CSN 9	2008-001707	1N	15E	2	10/4/2008
200	AMC389892	CSN 10	2008-001708	1N	15E	2	10/4/2008
201	AMC389893	CSN 11	2008-001709	1N	15E	35	1/4/2008
202	AMC389894	CSN 12	2008-001710	1N	15E	35	1/4/2008
203	AMC389895	CSN 13	2008-001711	1N	15E	35	1/4/2008
204	AMC389896	CSN 14	2008-001712	1N	15E	35	1/4/2008
205	AMC389897	CSN 15	2008-001713; 2010-010709	1N	15E	35	1/4/2008
206	AMC389898	CSN 16	2008-001714; 2010-010710	1N	15E	35	1/4/2008

RECEIVED
 BR. MA & STATE OFFICE
 PHOENIX, ARIZONA
 2013 AUG 21 A 10:40

Company: Bronco Creek Exploration Inc.
 Prepared: August 2013

Exhibit A
 Project: Copper Springs

State: Arizona
 County: Gila

207	AMC389899	CSN 17	2008-001715	1N	15E	35	1/4/2008
208	AMC389900	CSN 18	2008-001716	1N	15E	35	1/4/2008
209	AMC389901	CSN 19	2008-001717	1N	15E	35	1/4/2008
210	AMC389902	CSN 20	2008-001718	1N	15E	35	1/4/2008
211	AMC389903	CSN 21	2008-001719; 2010-010711	1N	15E	35	1/4/2008
212	AMC389904	CSN 22	2008-001720; 2010-010712	1N	15E	35	1/4/2008
213	AMC389905	CSN 23	2008-001721; 2010-010713	1N	15E	35	1/4/2008
214	AMC389906	CSN 24	2008-001722	1N	15E	35	1/4/2008
215	AMC389907	CSN 25	2008-001723; 2010-010714	1N	15E	35	1/4/2008
216	AMC401281	CSN-26	2010-006515	1N	15E	35; 26	6/3/2010
217	AMC401282	CSN-27	2010-006516	1N	15E	35; 26	6/3/2010
218	AMC401283	CSN-28	2010-006517	1N	15E	35; 26	6/3/2010
219	AMC401284	CSN-29	2010-006518	1N	15E	35; 26	6/3/2010
220	AMC401285	CSN-30	2010-006519	1N	15E	26	6/3/2010
221	AMC401286	CSN-31	2010-006697	1N	15E	26	6/3/2010
222	AMC401287	CSN-32	2010-006698	1N	15E	35	6/3/2010
223	AMC401288	CSN-33	2010-006520	1N	15E	35	6/3/2010
224	AMC401289	CSN-34	2010-006521	1N; 1S	15E	35; 3	6/3/2010
225	AMC399816	CSNW 1	2010-002695	1N	15E	34	3/4/2010
226	AMC399817	CSNW 2	2010-002696	1N	15E	34	3/3/2010
227	AMC399818	CSNW 3	2010-002697	1N	15E	34	3/3/2010
228	AMC399819	CSNW 4	2010-002698	1N	15E	34	3/3/2010
229	AMC399820	CSNW 5	2010-002699	1N	15E	34	3/2/2010
230	AMC399821	CSNW 6	2010-002700	1N	15E	34	3/2/2010
231	AMC399822	CSNW 7	2010-002701	1N	15E	34	3/4/2010
232	AMC399823	CSNW 8	2010-002702	1N	15E	34	3/4/2010
233	AMC399824	CSNW 9	2010-002703	1N	15E	34	3/4/2010
234	AMC399825	CSNW 10	2010-002704	1N	15E	34	3/4/2010
235	AMC399826	CSNW 11	2010-002705	1N	15E	34	3/4/2010
236	AMC399827	CSNW 12	2010-002706	1N	15E	34	3/5/2010
237	AMC399828	CSNW 13	2010-002707	1N	15E	34	3/5/2010
238	AMC399829	CSNW 14	2010-002708	1N	15E	34	3/5/2010
239	AMC399830	CSNW 15	2010-002709	1N	15E	34	3/5/2010
240	AMC399831	CSNW 16	2010-002710	1N	15E	34	3/4/2010
241	AMC399832	CSNW 17	2010-002711	1N	15E	34	3/3/2010
242	AMC399833	CSNW 18	2010-002712	1N	15E	34	3/3/2010
243	AMC399834	CSNW 19	2010-002713	1N	15E	34	3/3/2010
244	AMC399835	CSNW 20	2010-002714	1N	15E	34	3/3/2010
245	AMC399836	CSNW 21	2010-002715	1N	15E	34	3/5/2010
246	AMC399837	CSNW 22	2010-002716	1N	15E	34	3/5/2010
247	AMC399838	CSNW 23	2010-002717	1N	15E	34	3/5/2010
248	AMC399839	CSNW 24	2010-002718	1N	15E	34	3/4/2010
249	AMC399840	CSNW 25	2010-002719	1N	15E	34	3/4/2010

PHOENIX, ARIZONA
 2013 AUG 21 A 10:40
 RECORDS OFFICE



Bronco Creek Exploration Inc.
1815 East Wussett Street
Tucson, Arizona 85719-6547

Tel: (520) 624-4153
Fax: (520) 624-4192
www.broncocreek.com

August 15, 2013

Bureau of Land Management
One North Central Avenue Suite 800
Phoenix, AZ 85004-4427
(602) 417-9200

Attn: Mining Claims

Please find enclosed a Maintenance Fee Payment document and a payment in the amount of \$34,860 to cover the 2013-2014 maintenance fee of \$140 per claim for 249 unpatented mining claims located in Gila County, Arizona.

If there are any questions or problems, please contact me at the above phone number or address. Thank you very much for your assistance.

Sincerely,

A handwritten signature in cursive script that reads "Chelsea Kreiner".

Chelsea Kreiner
Land & Permitting Manager

RECEIVED
BLM AZ STATE OFFICE
2013 AUG 21 A 10:40
PHOENIX, ARIZONA

United States Department of the Interior
Bureau of Land Management
 LANDS/RECREATION & PLANNING
 ONE N CENTRAL AVE
 PHOENIX, AZ 85004 -2203
 Phone: 602-417-9200

Receipt

No: 2862118

Transaction #: 2948005	
Date of Transaction: 08/22/2013	
CUSTOMER:	
BRONCO CREEK EXPLORATION INC. 1815 E WINSETT ST TUCSON, AZ 85719-6547 US	

LINE #	QTY	DESCRIPTION	REMARKS	UNIT PRICE	TOTAL
1	1.00	LOCATABLE MINERALS / MINING CLAIMS-NOT NEW-UNADJUD, ONE AUTH NO. ONLY / MINING CLAIM MONEY RECEIVED CASES: AMC388772/\$34860.00	MAINT FEE PYMNT (249) 2014	- n/a -	34860.00
TOTAL:					\$34,860.00

PAYMENT INFORMATION			
1	AMOUNT:	34860.00	POSTMARKED: 08/16/2013
	TYPE:	CHECK	RECEIVED: 08/21/2013
	CHECK NO:	2063	
	NAME:	BRONCO CREEK EXPLORATION 1815 E WINSETT ST TUCSON AZ 85719-6547 US	

REMARKS

This receipt was generated by the automated BLM Collections and Billing System and is a paper representation of a portion of the official electronic record contained therein.



Bronco Creek Exploration Inc
1815 East Winslett Street
Tucson, Arizona 85719-6547

Tel: (520) 624-4153
Fax: (520) 624-4192
www.broncocreek.com

August 22, 2012

Bureau of Land Management
One North Central Avenue Suite 800
Phoenix, AZ 85004-4427
(602) 417-9200

Attn: Mining Claims

Please find the following claims documents enclosed:

- Notice of claim abandonment of CS 121 (AMC388858) recorded by Gila County Recorder on July 11th, 2012. This document does not require a recording fee.
- New claim document and map for one federal unpatented lode mining claim (CS 121A) staked in Sections 4 and 5, Township 1 South, Range 15 East in Gila County, Arizona on July 11th, 2012. I have calculated the cost of this document to be \$189.
- Maintenance Fee Payment document and a payment in the amount of \$34,860 to cover the 2012-2013 maintenance fee of \$140 per claim for the one new claim listed above as well as 248 existing claims for a total of 249 unpatented mining claims located in Gila County, Arizona.

I have enclosed payment for all documents totaling \$35,049.00

If there are any questions or problems, please contact me at the above phone number or address. Thank you very much for your assistance.

Sincerely,

Chelsea Kreiner
Land & Permitting Manager

Enclosures: (5)

399816
401281
389883
388772
417327

RECEIVED
BLM AZ STATE OFFICE
2012 AUG 21 A 10:40
PHOENIX, ARIZONA

ENTERED IN COMPUTER

BE 9.7.12

MAINTENANCE FEE PAYMENT

Claimant Name: Bronco Creek Exploration, Inc.
 Address: 1815 E. Winsett St.
 City: Tucson State: AZ Zip: 85719
 Telephone: (520) 624-4153
 E-mail address: ckreiner@broncocreek.com
 Signature: *Chelsea Kreiner*

Check here if this is a change of address.

RECEIVED
 BLM AZ STATE OFFICE
 2012 AUG 27 A 10:41
 PHOENIX, ARIZONA
 BLM
 Date
 Stamp

LINE NO.	AMC NUMBER	CLAIM/SITE NAME	COUNTY RECORDER DATA (If available)	TWP	RNG	SEC
1		Please see attached list.				
2						
3						
4						
5						
6						
7						
8						
9						
10						

List additional claims on Form MCF114.

Bureau of Land Management
Arizona State Office
www.az.blm.gov

No. of Claims: 249 x \$140 = \$34,860.00
 Check No: 2736 Init. CK
 Receipt No.: 2642518
For BLM Use Only

Form: MCF112
 Revised July 2005

This form is available from the **Arizona Department of Mines and Mineral Resources** and may be reproduced.

Line No.	BLM Serial No	Claim Name	County Recorder Data			Twn	Rng	Sec	Staking Date
			Fee #/ Doc ID#	Book	Page				
1	AMC388772	CS-22	2007-017007			1S	15E	6	10/5/2007
2	AMC388773	CS-23	2007-017008			1S	15E	6	10/5/2007
3	AMC388774	CS-24	2007-017009			1S	15E	6	10/5/2007
4	AMC388775	CS-25	2007-017010			1S	15E	6	10/5/2007
5	AMC388776	CS-26	2007-017011			1S	15E	6	10/5/2007
6	AMC388777	CS-27	2007-017012			1S	15E	6	10/5/2007
7	AMC388778	CS-28	2007-017013			1S	15E	7	10/5/2007
8	AMC388779	CS-29	2007-017014			1S	15E	7	10/5/2007
9	AMC388780	CS-30	2007-017015			1S	15E	7	10/5/2007
10	AMC388781	CS-31	2007-017016			1S	15E	7	10/5/2007
11	AMC388782	CS-32	2007-017017			1S	15E	7	10/5/2007
12	AMC388783	CS-33	2007-017018			1S	15E	7	10/5/2007
13	AMC388784	CS-34	2007-017019			1S	15E	7	10/5/2007
14	AMC388785	CS-35	2007-017020			1S	15E	7	10/5/2007
15	AMC388786	CS-42	2007-017021			1S	15E	7	10/5/2007
16	AMC388787	CS-43	2007-017022			1S	15E	7	10/5/2007
17	AMC388788	CS-44	2007-017023			1S	15E	7	10/5/2007
18	AMC388789	CS-45	2007-017024			1S	15E	7	10/5/2007
19	AMC388790	CS-46	2007-017025			1S	15E	7	10/5/2007
20	AMC388791	CS-47	2007-017026			1S	15E	7	10/5/2007
21	AMC388792	CS-48	2007-017027			1S	15E	7	10/5/2007
22	AMC388793	CS-49	2007-017028			1S	15E	7	10/5/2007
23	AMC388794	CS-50	2007-017029			1S	15E	7	10/5/2007
24	AMC388795	CS-51	2007-017030			1S	15E	7	10/5/2007
25	AMC388796	CS-52	2007-017031			1S	15E	7	10/5/2007
26	AMC388797	CS-53	2007-017032			1S	15E	7	10/5/2007
27	AMC388798	CS-54	2007-017033			1S	15E	7	10/5/2007
28	AMC388799	CS-55	2007-017034			1S	15E	7	10/5/2007
29	AMC388800	CS-61	2007-017035			1S	15E	5	10/5/2007
30	AMC388801	CS-62	2007-017036			1S	15E	5	10/5/2007
31	AMC388802	CS-63	2007-017037			1S	15E	5	10/5/2007
32	AMC388803	CS-64	2007-017038			1S	15E	5	10/5/2007
33	AMC388804	CS-65	2007-017039			1S	15E	5	10/5/2007
34	AMC388805	CS-66	2007-017040			1S	15E	5	10/4/2007
35	AMC388806	CS-67	2007-017041			1S	15E	5	10/4/2007
36	AMC388807	CS-68	2007-017042			1S	15E	7	10/4/2007
37	AMC388808	CS-69	2007-017043			1S	15E	7	10/4/2007
38	AMC388809	CS-70	2007-017044			1S	15E	7	10/5/2007
39	AMC388810	CS-71	2007-017045			1S	15E	7	10/4/2007
40	AMC388811	CS-72	2007-017046			1S	15E	7	10/4/2007
41	AMC388812	CS-73	2007-017047			1S	15E	7	10/4/2007
42	AMC388813	CS-74	2007-017048			1S	15E	7	10/4/2007
43	AMC388814	CS-75	2007-017049			1S	15E	7	10/5/2007
44	AMC388815	CS-76	2007-017050			1S	15E	7	10/5/2007
45	AMC388816	CS-77	2007-017051			1S	15E	17	10/5/2007
46	AMC388817	CS-78	2007-017052			1S	15E	17	10/3/2007
47	AMC388818	CS-79	2007-017053			1S	15E	17	10/3/2007
48	AMC388819	CS-80	2007-017054			1S	15E	17	10/3/2007
49	AMC388820	CS-81	2007-017055			1S	15E	5	10/5/2007
50	AMC388821	CS-82	2007-017056			1S	15E	5	10/5/2007
51	AMC388822	CS-83	2007-017057			1S	15E	5	10/5/2007
52	AMC388823	CS-84	2007-017058			1S	15E	5	10/5/2007
53	AMC388824	CS-85	2007-017059			1S	15E	5	10/5/2007
54	AMC388825	CS-86	2007-017060			1S	15E	5	10/4/2007
55	AMC388826	CS-87	2007-017061			1S	15E	5	10/4/2007

PIONEER ARIZONA
 2012 AUG 27 9 A 10:41

56	AMC388827	CS-88	2007-017062	1S	15E	8	10/4/2007	
57	AMC388828	CS-89	2007-017063	1S	15E	8	10/4/2007	
58	AMC388829	CS-90	2007-017064	1S	15E	8	10/5/2007	
59	AMC388830	CS-91	2007-017065	1S	15E	8	10/4/2007	
60	AMC388831	CS-92	2007-017066	1S	15E	8	10/4/2007	
61	AMC388832	CS-93	2007-017067	1S	15E	8	10/4/2007	
62	AMC388833	CS-94	2007-017069	1S	15E	8	10/4/2007	
63	AMC388834	CS-95	2007-017070	1S	15E	8	10/4/2007	
64	AMC388835	CS-96	2007-017071	1S	15E	8	10/5/2007	
65	AMC388836	CS-97	2007-017072	1S	15E	8	10/5/2007	
66	AMC388837	CS-98	2007-017073	1S	15E	17	10/5/2007	
67	AMC388838	CS-99	2007-017074	1S	15E	17	10/3/2007	
68	AMC388839	CS-100	2007-017075	1S	15E	17	10/3/2007	
69	AMC388841	CS-102	2007-017077	1S	15E	17	10/3/2007	
70	AMC388842	CS-103	2007-017078	1S	15E	5	10/4/2007	
71	AMC388843	CS-104	2007-017079	1S	15E	5	10/4/2007	
72	AMC388844	CS-105	2007-017080	1S	15E	5	10/4/2007	
73	AMC388845	CS-106	2007-017081	1S	15E	5	10/4/2007	
74	AMC388846	CS-107	2007-017082	1S	15E	5	10/4/2007	
75	AMC388847	CS-108	2007-017083	1S	15E	5	10/4/2007	
76	AMC388848	CS-109	2007-017084	1S	15E	8	10/4/2007	
77	AMC388849	CS-110	2007-017085	1S	15E	8	10/4/2007	
78	AMC388850	CS-111	2007-017086	1S	15E	8	10/4/2007	
79	AMC388851	CS-112	2007-017087	1S	15E	8	10/4/2007	
80	AMC388852	CS-113	2007-017088	1S	15E	8	10/4/2007	
81	AMC388853	CS-114	2007-017089	1S	15E	8	10/4/2007	
82	AMC388854	CS-115	2007-017090	1S	15E	8	10/4/2007	
83	AMC388855	CS-116	2007-017091	1S	15E	8	10/4/2007	
84	AMC388856	CS-117	2007-017092	1S	15E	8	10/4/2007	
85	AMC388857	CS-118	2007-017093	1S	15E	17	10/4/2007	
AMC 417 337	86	Not Yet Assigned	CS-121A	2012-008627	1S	15E	17	10/4/2007
	87	AMC388859	CS-122	2007-017095	1S	15E	4, 5	7/11/2012
	88	AMC388860	CS-123	2007-017096	1S	15E	4	10/4/2007
	89	AMC388861	CS-124	2007-017097	1S	15E	4	10/4/2007
	90	AMC388862	CS-125	2007-017098	1S	15E	4	10/4/2007
	91	AMC388863	CS-126	2007-017099	1S	15E	4	10/4/2007
	92	AMC388864	CS-127	2007-017100	1S	15E	4	10/4/2007
	93	AMC388865	CS-128	2007-017101	1S	15E	4	10/4/2007
	94	AMC388866	CS-129	2007-017102	1S	15E	8	10/4/2007
	95	AMC388867	CS-130	2007-017103	1S	15E	8	10/4/2007
	96	AMC388868	CS-131	2007-017068	1S	15E	8	10/4/2007
	97	AMC388869	CS-132	2007-017104	1S	15E	8	10/4/2007
	98	AMC388870	CS-133	2007-017105	1S	15E	8	10/4/2007
	99	AMC388871	CS-134	2007-017106	1S	15E	8	10/4/2007
	100	AMC388872	CS-135	2007-017107	1S	15E	8	10/4/2007
	101	AMC388873	CS-136	2007-017108	1S	15E	8	10/4/2007
	102	AMC388874	CS-137	2007-017109	1S	15E	8	10/4/2007
	103	AMC388875	CS-138	2007-017110	1S	15E	16	10/4/2007
	104	AMC388876	CS-141	2007-017111	1S	15E	16	10/4/2007
	105	AMC388877	CS-142	2007-017112	1S	15E	4	10/3/2007
	106	AMC388878	CS-143	2007-017113	1S	15E	4	10/3/2007
	107	AMC388879	CS-144	2007-017114	1S	15E	4	10/3/2007
	108	AMC388880	CS-145	2007-017115	1S	15E	4	10/3/2007
	109	AMC388881	CS-146	2007-017116	1S	15E	4	10/3/2007
	110	AMC388882	CS-147	2007-017117	1S	15E	4	10/3/2007
	111	AMC388883	CS-148	2007-017118	1S	15E	4	10/3/2007
	112	AMC388884	CS-149	2007-017119	1S	15E	9	10/3/2007
				1S	15E	9	10/3/2007	

2012 AUG 27
 PHOENIX, ARIZONA
 A-10-11

113	AMC388885	CS-150	2007-017120	1S	15E	9	10/3/2007
114	AMC388886	CS-151	2007-017121	1S	15E	9	10/3/2007
115	AMC388887	CS-152	2007-017122	1S	15E	9	10/3/2007
116	AMC388888	CS-153	2007-017123	1S	15E	9	10/3/2007
117	AMC388889	CS-154	2007-017124	1S	15E	9	10/3/2007
118	AMC388890	CS-159	2007-017125	1S	15E	4	10/3/2007
119	AMC388891	CS-160	2007-017126	1S	15E	4	10/3/2007
120	AMC388892	CS-161	2007-017127	1S	15E	4	10/3/2007
121	AMC388893	CS-162	2007-017128	1S	15E	4	10/3/2007
122	AMC388894	CS-163	2007-017129	1S	15E	4	10/3/2007
123	AMC388895	CS-164	2007-017130	1S	15E	4	10/3/2007
124	AMC388896	CS-165	2007-017131	1S	15E	4	10/3/2007
125	AMC388897	CS-166	2007-017132	1S	15E	9	10/3/2007
126	AMC388898	CS-167	2007-017133	1S	15E	9	10/3/2007
127	AMC388899	CS-168	2007-017134	1S	15E	9	10/3/2007
128	AMC388900	CS-169	2007-017135	1S	15E	9	10/3/2007
129	AMC388901	CS-170	2007-017136	1S	15E	9	10/3/2007
130	AMC388902	CS-171	2007-017137	1S	15E	9	10/3/2007
131	AMC388903	CS-172	2007-017138	1S	15E	9	10/3/2007
132	AMC388904	CS-175	2007-017139	1S	15E	9	10/3/2007
133	AMC388905	CS-176	2007-017140	1S	15E	9	10/3/2007
134	AMC388906	CS-177	2007-017141	1S	15E	9	10/3/2007
135	AMC388907	CS-178	2007-017142	1S	15E	9	10/3/2007
136	AMC388908	CS-179	2007-017143	1S	15E	9	10/3/2007
137	AMC388909	CS-180	2007-017144	1S	15E	9	10/3/2007
138	AMC388910	CS-181	2007-017145	1S	15E	9	10/3/2007
139	AMC388911	CS-182	2007-017146	1S	15E	9	10/3/2007
140	AMC388912	CS-183	2007-017147	1S	15E	9	10/3/2007
141	AMC388913	CS-184	2007-017148	1S	15E	9	10/4/2007
142	AMC388914	CS-185	2007-017149	1S	15E	9	10/4/2007
143	AMC388915	CS-186	2007-017150	1S	15E	9	10/4/2007
144	AMC388916	CS-187	2007-017151	1S	15E	9	10/4/2007
145	AMC388917	CS-188	2007-017152	1S	15E	9	10/4/2007
146	AMC388918	CS-189	2007-017153	1S	15E	9	10/4/2007
147	AMC388919	CS-190	2007-017154	1S	15E	9	10/4/2007
148	AMC388920	CS-191	2007-017155	1S	15E	3	10/4/2007
149	AMC388921	CS-192	2007-017156	1S	15E	3	10/4/2007
150	AMC388922	CS-193	2007-017157	1S	15E	3	10/4/2007
151	AMC388923	CS-194	2007-017158	1S	15E	3	10/4/2007
152	AMC388924	CS-195	2007-017159	1S	15E	3	10/3/2007
153	AMC388925	CS-196	2007-017160	1S	15E	3	10/3/2007
154	AMC388926	CS-197	2007-017161	1S	15E	3	10/3/2007
155	AMC388927	CS-198	2007-017162	1S	15E	9	10/4/2007
156	AMC388928	CS-199	2007-017163	1S	15E	9	10/4/2007
157	AMC388929	CS-200	2007-017164	1S	15E	9	10/4/2007
158	AMC388930	CS-201	2007-017165	1S	15E	9	10/4/2007
159	AMC388931	CS-202	2007-017166	1S	15E	9	10/4/2007
160	AMC388932	CS-203	2007-017167	1S	15E	9	10/4/2007
161	AMC388933	CS-204	2007-017168	1S	15E	9	10/4/2007
162	AMC388934	CS-205	2007-017169	1S	15E	3	10/3/2007
163	AMC388935	CS-206	2007-017170	1S	15E	3	10/3/2007
164	AMC388936	CS-207	2007-017171	1S	15E	3	10/3/2007
165	AMC388937	CS-208	2007-017172	1S	15E	3	10/3/2007
166	AMC388938	CS-209	2007-017173	1S	15E	3	10/4/2007
167	AMC388939	CS-210	2007-017174	1S	15E	3	10/4/2007
168	AMC388940	CS-211	2007-017175	1S	15E	3	10/4/2007
169	AMC388941	CS-212	2007-017176	1S	15E	10	10/4/2007

PHOENIX, ARIZONA
 2012 AUG 21 AM 10:42

170	AMC388942	CS-213	2007-017177	1S	15E	10	10/4/2007
171	AMC388943	CS-214	2007-017178	1S	15E	10	10/4/2007
172	AMC388944	CS-215	2007-017179	1S	15E	10	10/4/2007
173	AMC388945	CS-216	2007-017180	1S	15E	3	10/3/2007
174	AMC388946	CS-217	2007-017181	1S	15E	3	10/3/2007
175	AMC388947	CS-218	2007-017182	1S	15E	3	10/3/2007
176	AMC388948	CS-219	2007-017183	1S	15E	3	10/3/2007
177	AMC388949	CS-220	2007-017184	1S	15E	3	10/4/2007
178	AMC388950	CS-221	2007-017185	1S	15E	3	10/4/2007
179	AMC388951	CS-222	2007-017186	1S	15E	3	10/4/2007
180	AMC388952	CS-223	2007-017187	1S	15E	10	10/4/2007
181	AMC388953	CS-224	2007-017188	1S	15E	3	10/4/2007
182	AMC388954	CS-225	2007-017189	1S	15E	3	10/4/2007
183	AMC388955	CS-226	2007-017190	1S	15E	3	10/4/2007
184	AMC388956	CS-227	2007-017191	1S	15E	3	10/4/2007
185	AMC388957	CS-228	2007-017192	1S	15E	3	10/4/2007
186	AMC388958	CS-229	2007-017193	1S	15E	3	10/4/2007
187	AMC388959	CS-230	2007-017194	1S	15E	3	10/4/2007
188	AMC388960	CS-231	2007-017195	1S	15E	3	10/4/2007
189	AMC388961	CS-232	2007-017196	1S	15E	3	10/4/2007
190	AMC388962	CS-233	2007-017197	1S	15E	3	10/4/2007
191	AMC389883	CSN 1	2008-001699	1N	15E	35	1/4/2008
192	AMC389884	CSN 2	2008-001700	1N	15E	35	1/4/2008
193	AMC389885	CSN 3	2008-001701	1N	15E	35	1/4/2008
194	AMC389886	CSN 4	2008-001702	1N	15E	35	1/4/2008
195	AMC389887	CSN 5	2008-001703	1N	15E	35	1/4/2008
196	AMC389888	CSN 6	2008-001704	1N	15E	35	1/4/2008
197	AMC389889	CSN 7	2008-001705	1N	15E	35	1/4/2008
198	AMC389890	CSN 8	2008-001706	1N	15E	35	1/4/2008
199	AMC389891	CSN 9	2008-001707	1N	15E	35	1/4/2008
200	AMC389892	CSN 10	2008-001708	1N	15E	35	1/4/2008
201	AMC389893	CSN 11	2008-001709	1N	15E	35	1/4/2008
202	AMC389894	CSN 12	2008-001710	1N	15E	35	1/4/2008
203	AMC389895	CSN 13	2008-001711	1N	15E	35	1/4/2008
204	AMC389896	CSN 14	2008-001712	1N	15E	35	1/4/2008
205	AMC389897	CSN 15	2008-001713; 2010-010709	1N	15E	35	1/4/2008
206	AMC389898	CSN 16	2008-001714; 2010-010710	1N	15E	35	1/4/2008
207	AMC389899	CSN 17	2008-001715	1N	15E	35	1/4/2008
208	AMC389900	CSN 18	2008-001716	1N	15E	35	1/4/2008
209	AMC389901	CSN 19	2008-001717	1N	15E	35	1/4/2008
210	AMC389902	CSN 20	2008-001718	1N	15E	35	1/4/2008
211	AMC389903	CSN 21	2008-001719; 2010-010711	1N	15E	35	1/4/2008
212	AMC389904	CSN 22	2008-001720; 2010-010712	1N	15E	35	1/4/2008
213	AMC389905	CSN 23	2008-001721; 2010-010713	1N	15E	35	1/4/2008
214	AMC389906	CSN 24	2008-001722	1N	15E	35	1/4/2008
215	AMC389907	CSN 25	2008-001723; 2010-010714	1N	15E	35	1/4/2008
216	AMC401281	CSN-26	2010-006515	1N	15E	35; 26	6/3/2010
217	AMC401282	CSN-27	2010-006516	1N	15E	35; 26	6/3/2010
218	AMC401283	CSN-28	2010-006517	1N	15E	35; 26	6/3/2010
219	AMC401284	CSN-29	2010-006518	1N	15E	35; 26	6/3/2010
220	AMC401285	CSN-30	2010-006519	1N	15E	35; 26	6/3/2010
221	AMC401286	CSN-31	2010-006697	1N	15E	26	6/3/2010
222	AMC401287	CSN-32	2010-006698	1N	15E	26	6/3/2010
223	AMC401288	CSN-33	2010-006520	1N	15E	35	6/3/2010
224	AMC401289	CSN-34	2010-006521	1N; 1S	15E	35; 3	6/3/2010
225	AMC399816	CSNW 1	2010-002695	1N	15E	34	3/4/2010
226	AMC399817	CSNW 2	2010-002696	1N	15E	34	3/3/2010

PHOENIX, ARIZONA
 2012 AUG 27 A 10:42

227	AMC399818	CSNW 3	2010-002697	1N	15E	34	3/3/2010
228	AMC399819	CSNW 4	2010-002698	1N	15E	34	3/3/2010
229	AMC399820	CSNW 5	2010-002699	1N	15E	34	3/2/2010
230	AMC399821	CSNW 6	2010-002700	1N	15E	34	3/2/2010
231	AMC399822	CSNW 7	2010-002701	1N	15E	34	3/4/2010
232	AMC399823	CSNW 8	2010-002702	1N	15E	34	3/4/2010
233	AMC399824	CSNW 9	2010-002703	1N	15E	34	3/4/2010
234	AMC399825	CSNW 10	2010-002704	1N	15E	34	3/4/2010
235	AMC399826	CSNW 11	2010-002705	1N	15E	34	3/4/2010
236	AMC399827	CSNW 12	2010-002706	1N	15E	34	3/5/2010
237	AMC399828	CSNW 13	2010-002707	1N	15E	34	3/5/2010
238	AMC399829	CSNW 14	2010-002708	1N	15E	34	3/5/2010
239	AMC399830	CSNW 15	2010-002709	1N	15E	34	3/5/2010
240	AMC399831	CSNW 16	2010-002710	1N	15E	34	3/4/2010
241	AMC399832	CSNW 17	2010-002711	1N	15E	34	3/3/2010
242	AMC399833	CSNW 18	2010-002712	1N	15E	34	3/3/2010
243	AMC399834	CSNW 19	2010-002713	1N	15E	34	3/3/2010
244	AMC399835	CSNW 20	2010-002714	1N	15E	34	3/3/2010
245	AMC399836	CSNW 21	2010-002715	1N	15E	34	3/5/2010
246	AMC399837	CSNW 22	2010-002716	1N	15E	34	3/5/2010
247	AMC399838	CSNW 23	2010-002717	1N	15E	34	3/5/2010
248	AMC399839	CSNW 24	2010-002718	1N	15E	34	3/4/2010
249	AMC399840	CSNW 25	2010-002719	1N	15E	34	3/4/2010

RECEIVED
BLM AZ STATE OFFICE
2012 AUG 27 A 10:42
PHOENIX, ARIZONA

United States Department of the Interior
Bureau of Land Management
 LANDS/RECREATION & PLANNING
 ONE N CENTRAL AVE
 PHOENIX, AZ 85004 -2203
 Phone: 602-417-9200

Receipt

No: 2642518

Transaction #: 2723213
Date of Transaction: 08/28/2012
CUSTOMER:
BRONCO CREEK EXPLORATION INC. 1815 E WINSETT ST TUCSON, AZ 85719-6547 US

LINE #	QTY	DESCRIPTION	REMARKS	UNIT PRICE	TOTAL
1	1.00	LOCATABLE MINERALS / MINING CLAIMS-NEW, UNADJUD, ONE OR MORE AUTH NOS / NEW MINING CLAIM LOCATION FEE \$34 CASES: AMC417327/\$34.00		- n/a -	34.00
2	1.00	LOCATABLE MINERALS / MINING CLAIMS-NEW, UNADJUD, ONE OR MORE AUTH NOS / NEW MINING CLAIM MAINT FEE \$140 CASES: AMC417327/\$140.00		- n/a -	140.00
3	1.00	LOCATABLE MINERALS / MINING CLAIMS-NEW, UNADJUD, ONE OR MORE AUTH NOS / NEW MINING CLAIM PROCESSING FEE \$15 CASES: AMC417327/\$15.00		- n/a -	15.00
4	1.00	LOCATABLE MINERALS / MINING CLAIMS-NOT NEW-UNADJUD, ONE AUTH NO. ONLY / MINING CLAIM MONEY RECEIVED CASES: AMC388772/\$34860.00	MAINT FEE PYMNT (249) 2013	- n/a -	34860.00
TOTAL:					\$35,049.00

PAYMENT INFORMATION			
1	AMOUNT:	35049.00	POSTMARKED: N/A
	TYPE:	CHECK	RECEIVED: 08/27/2012
	CHECK NO:	2736	
	NAME:	BRONCO CREEK EXPLORATION INC. 1815 E WINSETT ST TUCSON AZ 85719-6547 US	

REMARKS

Receipt # 2422002

AMC 373611
374429
379989
383484
405150
407052
407981
409139
376002
381322
402292
394007
383527
383563
393933
400179
388772
389883
401281
399816
374413
400517
407981
409984
409994
401360
404840

SEP 09 2011



Bronco Creek Exploration Inc
1815 East Wansett Street
Tucson, Arizona 85719-4547

Tel: (520) 624-4153
Fax: (520) 624-4192
www.broncocreek.com

August 29, 2011

Bureau of Land Management
One North Central Avenue Suite 800
Phoenix, AZ 85004-4427
(602) 417-9200

Attn: Mining Claims

Please find enclosed a Maintenance Fee Payment document and a payment in the amount of \$26,320 to cover the 2011-2012 maintenance fee of \$140 per claim for 188 unpatented mining claims located in Pima County, Arizona.

If there are any questions or problems, please contact me at the above phone number or address. Thank you very much for your assistance.

Sincerely,

Chelsea Kreiner
Land & Permitting Manager

Enclosures: (3)

RECEIVED
FEDERAL BUREAU OF LAND MANAGEMENT
PHOENIX, AZ
AUG 29 11 11 AM '11

MAINTENANCE FEE PAYMENT

Claimant Name: Bronco Creek Exploration, Inc.
 Address: 1815 E. Winsett St.
 City: Tucson State: AZ Zip: 85719
 Telephone: (520) 624-4153
 E-mail address: ckreiner@broncocreek.com
 Signature: *Christa Kreiner*

Check here if this is a change of address.

RECEIVED
 B.L.M. AZ STATE OFFICE
 2011 AUG 31 A 7:37
 PHOENIX, AZ

BLM
 Date
 Stamp

LINE NO.	AMC NUMBER	CLAIM/SITE NAME	COUNTY RECORDER DATA (If available)	TWP	RNG	SEC
1		Please see attached list.				
2						
3						
4						
5						
6						
7						
8						
9						
10						

List additional claims on Form MCF114.

Bureau of Land Management
Arizona State Office
www.az.blm.gov

No. of Claims: 188 x \$140 = \$26,320.00
 Check No: _____ Init. *SK*
 Receipt No.: *20200831*
For BLM Use Only

Form: MCF112
 Revised July 2005

This form is available from the **Arizona Department of Mines and Mineral Resources** and may be reproduced.

Line No.	BLM Serial No	Claim Name	County Recorder Data			Twn	Rng	Sec
			Fee #/ Doc ID#	Book	Page			
1	AMC373611	SB 1	12883	553	12S	8E	6	14
2	AMC373612	SB 2	12883	555	12S	8E	6	14
3	AMC373613	SB 3	12883	557	12S	8E	6	14
4	AMC373614	SB 4	12883	559	12S	8E	6	14
5	AMC373615	SB 5	12883	561	12S	8E	6	14
6	AMC373616	SB 6	12883	563	12S	8E	6	14
7	AMC373617	SB 7	12883	565	12S	8E	6	14
8	AMC373618	SB 8	12883	567	12S	8E	6	14
9	AMC373619	SB 9	12883	569	12S	8E	6	14
10	AMC373620	SB 10	12883	571	12S	8E	6	14
11	AMC373621	SB 11	12883, 12961	573, 4695	12S	8E	5,6	14
12	AMC373622	SB 12	12883, 12961	575, 4696	12S	8E	6	14
13	AMC373623	SB 13	12883, 12961	577, 4697	12S	8E	6	14
14	AMC373624	SB 14	12883, 12961	579, 4698	12S	8E	6	14
15	AMC373625	SB 15	12883, 12961	581, 4699	12S	8E	6	14
16	AMC373626	SB 16	12883, 12961	583, 4700	12S	8E	6	14
17	AMC373627	SB 17	12883, 12961	585, 4701	12S	8E	6	14
18	AMC373628	SB 18	12883, 12961	587, 4702	12S	8E	6	14
19	AMC373629	SB 19	12883, 12961	589, 4703	12S	8E	6	14
20	AMC373630	SB 20	12883, 12961	591, 4704	12S	8E	6	14
21	AMC373631	SB 21	12883, 12961	593, 4705	12S	8E	6	14
22	AMC373632	SB 22	12883, 12961	595, 4706	12S	8E	6	14
23	AMC373633	SB 23	12883, 12961	597, 4707	12S	8E	6	14
24	AMC373634	SB 24	12883, 12961	599, 4708	12S	8E	6	14
25	AMC373635	SB 25	12883, 12961	601, 4709	12S	8E	6	14
26	AMC373636	SB 26	12883, 12961	603, 4710	12S	8E	6	14
27	AMC373637	SB 27	12883, 12961	605, 4711	12S	8E	6	14
28	AMC373638	SB 28	12883, 12961	607, 4712	12S	8E	6	14
29	AMC373639	SB 29	12883, 12961	609, 4713	12S	8E	6	14
30	AMC373640	SB 30	12883, 12961	611, 4714	12S	8E	6	14
31	AMC373641	SB 31	12883, 12961	613, 4715	12S	8E	5,6	14
32	AMC373642	SB 32	12883, 12961	615, 4716	12S	8E	6	14
33	AMC373643	SB 33	12883, 12961	617, 4717	12S	8E	6	14
34	AMC373644	SB 34	12883, 12961	619, 4718	12S	8E	6	14
35	AMC373645	SB 35	12883, 12961	621, 4719	12S	8E	6	14
36	AMC373646	SB 36	12883, 12961	623, 4720	12S	8E	6	14
37	AMC373647	SB 37	12883, 12961	625, 4721	12S	8E	6	14
38	AMC373648	SB 38	12883, 12961	627, 4722	12S	8E	6	14
39	AMC373649	SB 39	12883, 12961	629, 4723	12S	8E	6	14
40	AMC373650	SB 40	12883, 12961	631, 4724	12S	8E	6	14
41	AMC373651	SB 41	12883, 12961	633, 4725	12S	8E	5,6	14
42	AMC373652	SB 42	12883, 12961	635, 4726	12S	8E	6,7	14
43	AMC373653	SB 43	12883, 12961	637, 4727	12S	8E	6,7	14
44	AMC373654	SB 44	12883, 12961	639, 4728	12S	8E	6,7	14
45	AMC373655	SB 45	12883, 12961	641, 4729	12S	8E	6,7	14
46	AMC373656	SB 46	12883, 12961	643, 4730	12S	8E	6,7	14
47	AMC373657	SB 47	12883, 12961	645, 4731	12S	8E	6,7	14
48	AMC373658	SB 48	12883, 12961	647, 4732	12S	8E	6,7	14
49	AMC373659	SB 49	12883, 12961	649, 4733	12S	8E	6,7	14
50	AMC373660	SB 50	12883, 12961	651, 4734	12S	8E	6,7	14
51	AMC373661	SB 51	12883, 12961	653, 4735	12S	8E	5,6,7,8	14
							7	14

RECEIVED
 BLM, AZ STATE OFFICE
 2011 AUG 31 A 7:37
 PHOENIX, AZ

52	AMC373662	SB 52	12883, 12961	655, 4736	12S	8E	7	14
53	AMC373663	SB 53	12883, 12961	657, 4737	12S	8E	7	14
54	AMC373664	SB 54	12883, 12961	659, 4738	12S	8E	7	14
55	AMC373665	SB 55	12883, 12961	661, 4739	12S	8E	7	14
56	AMC373666	SB 56	12883, 12961	663, 4740	12S	8E	7	14
57	AMC373667	SB 57	12883, 12961	665, 4741	12S	8E	7	14
58	AMC373668	SB 58	12883, 12961	667, 4742	12S	8E	7	14
59	AMC373669	SB 59	12883, 12961	669, 4743	12S	8E	7	14
60	AMC373670	SB 60	12883, 12961	671, 4744	12S	8E	7	14
61	AMC374429	SB 63	12905, 12961	1524, 4745	12S	8E	7,8	14
62	AMC374430	SB 64	12905, 12961	1526, 4746	12S	8E	8	14
63	AMC374431	SB 65	12905, 12961	1528, 4747	12S	8E	8	14
64	AMC374432	SB 66	12905, 12961	1530, 4748	12S	8E	8	14
65	AMC374433	SB 67	12905, 12961	1532, 4749	12S	8E	8	14
66	AMC374434	SB 68	12905, 12961	1534, 4750	12S	8E	8	14
67	AMC374435	SB 69	12905, 12961	1536, 4751	12S	8E	7	14
68	AMC374436	SB 70	12905, 12961	1538, 4752	12S	8E	7	14
69	AMC374437	SB 71	12905, 12961	1540, 4753	12S	8E	7	14
70	AMC374438	SB 72	12905, 12961	1542, 4754	12S	8E	7	14
71	AMC374439	SB 73	12905, 12961	1544, 4755	12S	8E	7	14
72	AMC374440	SB 74	12905, 12961	1546, 4756	12S	8E	7	14
73	AMC374441	SB 75	12905, 12961	1548, 4757	12S	8E	7	14
74	AMC374442	SB 76	12905, 12961	1550, 4758	12S	8E	7	14
75	AMC374443	SB 77	12905, 12961	1552, 4759	12S	8E	7,8	14
76	AMC374444	SB 78	12905, 12961	1554, 4760	12S	8E	8	14
77	AMC374445	SB 79	12905, 12961	1556, 4761	12S	8E	8	14
78	AMC374446	SB 80	12905, 12961	1558, 4762	12S	8E	8	14
79	AMC374447	SB 81	12905, 12961	1560, 4763	12S	8E	8	14
80	AMC374448	SB 82	12905, 12961	1562, 4764	12S	8E	8	14
81	AMC374449	SB 83	12905, 12961	1564, 4765	12S	8E	7	14
82	AMC374450	SB 84	12905, 12961	1566, 4766	12S	8E	7	14
83	AMC374451	SB 85	12905, 12961	1568, 4767	12S	8E	7	14
84	AMC374452	SB 86	12905, 12961	1570, 4768	12S	8E	7	14
85	AMC374453	SB 87	12905, 12961	1572, 4769	12S	8E	7	14
86	AMC374454	SB 88	12905, 12961	1574, 4770	12S	8E	7	14
87	AMC374455	SB 89	12905, 12961	1576, 4771	12S	8E	7	14
88	AMC374456	SB 90	12905, 12961	1578, 4772	12S	8E	7	14
89	AMC374457	SB 91	12905, 12961	1580, 4773	12S	8E	7	14
90	AMC374458	SB 92	12905, 12961	1582, 4774	12S	8E	7	14
91	AMC374459	SB 93	12905, 12961	1584, 4775	12S	8E	7,8	14
92	AMC374460	SB 94	12905, 12961	1586, 4776	12S	8E	8	14
93	AMC374461	SB 95	12905, 12961	1588, 4777	12S	8E	8	14
94	AMC374462	SB 96	12905, 12961	1590, 4778	12S	8E	8	14
95	AMC374463	SB 97	12905, 12961	1592, 4779	12S	8E	8	14
96	AMC379989	SB 98	13002	4090	12S	8E	8	14
97	AMC379990	SB 99	13002	4092	12S	8E	8	14
98	AMC379991	SB 100	13002	4094	12S	8E	8	14
99	AMC379992	SB 101	13002	4096	12S	8E	8	14
100	AMC379993	SB 102	13002	4098	12S	8E	8,9	14
101	AMC379994	SB 103	13002	4100	12S	8E	8	14
102	AMC379995	SB 104	13002	4102	12S	8E	8	14
103	AMC379996	SB 105	13002	4104	12S	8E	8	14
104	AMC379997	SB 106	13002	4106	12S	8E	8,9	14
105	AMC379998	SB 107	13002	4108	12S	8E	8	14

RECEIVED
 PHOENIX, AZ
 2011 AUG 31 A 7:37

106	AMC379999	SB 108	13002	4110	12S	8E	8	14
107	AMC380000	SB 109	13002	4112	12S	8E	8,9	14
108	AMC380001	SB 110	13002	4114	12S	8E	7,18	14
109	AMC380002	SB 111	13002	4116	12S	8E	7,18	14
110	AMC380003	SB 112	13002	4118	12S	8E	7,18	14
111	AMC380004	SB 113	13002	4120	12S	8E	7,18	14
112	AMC380005	SB 114	13002	4122	12S	8E	7,18	14
113	AMC380006	SB 115	13002	4124	12S	8E	7,18	14
114	AMC380007	SB 116	13002	4126	12S	8E	7,18	14
115	AMC380008	SB 117	13002	4128	12S	8E	7,18	14
116	AMC380009	SB 118	13002	4130	12S	8E	7,18	14
117	AMC380010	SB 119	13002	4132	12S	8E	7,18	14
118	AMC380011	SB 120	13002	4134	12S	8E	7,8,17,18	14
119	AMC380012	SB 121	13002	4136	12S	8E	8,17	14
120	AMC380013	SB 122	13002	4138	12S	8E	8,17	14
121	AMC380014	SB 123	13002	4140	12S	8E	8,17	14
122	AMC380015	SB 124	13002	4142	12S	8E	8,17	14
123	AMC380016	SB 125	13002	4144	12S	8E	8,17	14
124	AMC380017	SB 126	13002	4146	12S	8E	8,17	14
125	AMC380018	SB 127	13002	4148	12S	8E	8,17	14
126	AMC380019	SB 128	13002	4150	12S	8E	8,16,17	14
127	AMC380020	SB 129	13002	4152	12S	8E	18	14
128	AMC380021	SB 130	13002	4154	12S	8E	18	14
129	AMC380022	SB 131	13002	4156	12S	8E	18	14
130	AMC380023	SB 132	13002	4158	12S	8E	18	14
131	AMC380024	SB 133	13002	4160	12S	8E	18	14
132	AMC380025	SB 134	13002	4162	12S	8E	18	14
133	AMC380026	SB 135	13002	4164	12S	8E	18	14
134	AMC380027	SB 136	13002	4166	12S	8E	18	14
135	AMC380028	SB 137	13002	4168	12S	8E	18	14
136	AMC380029	SB 138	13002	4170	12S	8E	17,18	14
137	AMC380030	SB 139	13002	4172	12S	8E	17	14
138	AMC380031	SB 140	13002	4174	12S	8E	17	14
139	AMC380032	SB 141	13002	4176	12S	8E	17	14
140	AMC380033	SB 142	13002	4178	12S	8E	17	14
141	AMC380034	SB 143	13002	4180	12S	8E	17	14
142	AMC380035	SB 144	13002	4182	12S	8E	17	14
143	AMC380036	SB 145	13002	4184	12S	8E	17	14
144	AMC380037	SB 146	13002	4186	12S	8E	17	14
145	AMC380038	SB 147	13002	4188	12S	8E	16,17	14
146	AMC383484	SB 148	13072	5873	12S	8E	9	14
147	AMC383485	SB 149	13072	5875	12S	8E	9	14
148	AMC383486	SB 150	13072	5877	12S	8E	9	14
149	AMC383487	SB 151	13072	5879	12S	8E	9	14
150	AMC383488	SB 152	13072	5881	12S	8E	9	14
151	AMC383489	SB 153	13072	5883	12S	8E	9	14
152	AMC383490	SB 154	13072	5885	12S	8E	9	14
153	AMC383491	SB 155	13072	5887	12S	8E	9	14
154	AMC383492	SB 156	13072	5889	12S	8E	9	14
155	AMC383493	SB 157	13072	5891	12S	8E	9	14
156	AMC383494	SB 158	13072	5893	12S	8E	9,10	14
157	AMC383495	SB 159	13072	5895	12S	8E	9	14
158	AMC383496	SB 160	13072	5897	12S	8E	9	14
159	AMC383497	SB 161	13072	5899	12S	8E	9	14

RECEIVED
 PIMA COUNTY, AZ
 2011 AUG 31 A 7:37

Company: Bronco Creek Exploration Inc.
Prepared: August 2010

Exhibit A
Project: Silver Bell

State: Arizona
County: Pima

160	AMC383498	SB 162	13072	5901	12S	8E	9	14
161	AMC383499	SB 163	13072	5903	12S	8E	9	14
162	AMC383500	SB 164	13072	5905	12S	8E	9	14
163	AMC383501	SB 165	13072	5907	12S	8E	9	14
164	AMC383502	SB 166	13072	5909	12S	8E	9	14
165	AMC383503	SB 167	13072	5911	12S	8E	9	14
166	AMC383504	SB 168	13072	5913	12S	8E	9	14
167	AMC383505	SB 169	13072	5915	12S	8E	9,10	14
168	AMC383506	SB 170	13072	5917	12S	8E	10	14
169	AMC383507	SB 171	13072	5919	12S	8E	10	14
170	AMC383508	SB 172	13072	5921	12S	8E	10	14
171	AMC383509	SB 173	13072	5923	12S	8E	10	14
172	AMC383510	SB 174	13072	5925	12S	8E	10	14
173	AMC383511	SB 175	13072	5927	12S	8E	10	14
174	AMC383512	SB 176	13072	5929	12S	8E	10,15	14
175	AMC383513	SB 177	13072	5931	12S	8E	10,15	14
176	AMC383514	SB 178	13072	5933	12S	8E	10,15	14
177	AMC383515	SB 179	13072	5935	12S	8E	10,15	14
178	AMC383516	SB 180	13072	5937	12S	8E	10,15	14
179	AMC383517	SB 182	13072	5939	12S	8E	15	14
180	AMC383518	SB 183	13072	5941	12S	8E	15	14
181	AMC383519	SB 184	13072	5943	12S	8E	15	14
182	AMC383520	SB 185	13072	5945	12S	8E	15	14
183	AMC383521	SB 186	13072	5947	12S	8E	15	14
184	AMC383522	SB 187	13072	5949	12S	8E	15	14
185	AMC383523	SB 188	13072	5951	12S	8E	15	14
186	AMC383524	SB 189	13072	5953	12S	8E	15	14
187	AMC383525	SB 190	13072	5955	12S	8E	15	14
188	AMC383526	SB 191	13072	5957	12S	8E	15	14

RECEIVED
D. LINDSEY
PHOENIX, AZ
2011 AUG 31 A 7:37



Bronco Creek Exploration Inc
1815 East Winsett Street
Tucson, Arizona 85719-6547

TEL: (520) 624-4153
FAX: (520) 624-4192
www.broncocreek.com

August 29, 2011

Bureau of Land Management
One North Central Avenue Suite 800
Phoenix, AZ 85004-4427
(602) 417-9200

Attn: Mining Claims

Please find enclosed a Maintenance Fee Payment document and a payment in the amount of \$17,080 to cover the 2011-2012 maintenance fee of \$140 per claim for 122 unpatented mining claims located in Yavapai and Maricopa Counties, Arizona.

If there are any questions or problems, please contact me at the above phone number or address. Thank you very much for your assistance.

Sincerely,

A handwritten signature in cursive script that reads "Chelsea Kreiner".

Chelsea Kreiner
Land & Permitting Manager

Enclosures: (3)

RECEIVED
BLM AZ SIGNED OFFICE
2011 AUG 31 AM 7:36
PHOENIX, AZ

Line No.	BLM Serial No	Claim Name	County Recorder Data			Tw	Rng	Sec	Staking Date
			Fee #/ Doc ID#	Book	Page				
1	AMC405150	RP 4	2011-0004432	4790	575	7N	2W	7	10/30/2010
2	AMC405151	RP 5	2011-0004433	4790	576	7N	2W	7	10/30/2010
3	AMC405152	RP 6	2011-0004434	4790	577	7N	2W	7	10/30/2010
4	AMC405153	RP 7	2011-0004435; 2011-0027951	4790; 4813	578; 995	7N	2W	7	10/29/2010
5	AMC405154	RP 8	2011-0004436; 2011-0027952	4790; 4813	579; 996	7N	2W	7	10/29/2010
6	AMC405155	RP 9	2011-0004437	4790	580	7N	2W	7	10/29/2010
7	AMC405156	RP 10	2011-0004438	4790	581	7N	2W	7	10/29/2010
8	AMC405157	RP 11	2011-0004439	4790	582	7N	2W	7	10/29/2010
9	AMC405158	RP 12	2011-0004440	4790	583	7N	2W	7	10/29/2010
10	AMC405159	RP 28	2011-0004441	4790	584	7N	3W	12, 13	10/29/2010
11	AMC405160	RP 29	2011-0004442	4790	585	7N	3W	12, 13	10/29/2010
12	AMC405161	RP 30	2011-0004443	4790	586	7N	2W; 3W	7, 18; 12, 13	10/28/2010
13	AMC405162	RP 31	2011-0004444	4790	587	7N	2W	7, 18	10/28/2010
14	AMC405163	RP 33	2011-0004445; 2011-0027953	4790; 4813	588; 997	7N	2W	7, 18	10/28/2010
15	AMC405164	RP 47	2011-0004446	4790	589	7N	3W	13	10/28/2010
16	AMC405165	RP 48	2011-0004447	4790	590	7N	3W	13	10/28/2010
17	AMC405166	RP 49	2011-0004448	4790	591	7N	3W	13	10/28/2010
18	AMC405167	RP 50	2011-0004449	4790	592	7N	3W	13	10/28/2010
19	AMC405168	RP 51	2011-0004450	4790	593	7N	2W; 3W	18; 19	10/28/2010
20	AMC405169	RP 52	2011-0004451	4790	594	7N	2W	18	10/28/2010
21	AMC405170	RP 54	2011-0004452; 2011-0027954	4790; 4813	595; 998	7N	2W	18	10/28/2010
22	AMC405171	RP 72	2011-0004453	4790	596	7N	2W	18	10/28/2010
23	AMC405172	RP 90	2011-0004454	4790	597	7N	2W	18	10/28/2010
24	AMC405173	RP 91	2011-0004455	4790	598	7N	2W	18, 19	10/28/2010
25	AMC405174	RP 92	2011-0004456	4790	599	7N	2W	18, 19	10/28/2010
26	AMC405175	RP 93	2011-0004457	4790	600	7N	2W	18, 19	10/28/2010
27	AMC405176	RP 94	2011-0004458	4790	601	7N	2W	17, 18, 19, 20	10/28/2010
28	AMC405177	RP 95	2011-0004459	4790	602	7N	2W; 3W	18; 13	10/28/2010
29	AMC405178	RP 96	2011-0004460	4790	603	7N	2W; 3W	18; 13	10/28/2010
30	AMC405179	RP 97	2011-0004461	4790	604	7N	2W; 3W	18; 13	10/28/2010
31	AMC407052	RP 98	Y:2011-0010649; M:2011-0164651	Y:4796	Y:768	7N	2W; 3W	18; 13	2/2/2011
32	AMC407053	RP 99	Y:2011-0010650; M:2011-0164652	Y:4796	Y:769	7N	2W; 3W	13, 24	2/2/2011
33	AMC405182	RP 100	2011-0004464	4790	607	7N	2W	18	10/28/2010
34	AMC405183	RP 101	2011-0004465	4790	608	7N	2W	18	10/28/2010
35	AMC405184	RP 102	2011-0004466	4790	609	7N	2W	18	10/28/2010
36	AMC407054	RP 103	Y:2011-0010651; M:2011-0164653	Y:4796	Y:770	7N	2W	18, 19	2/2/2011
37	AMC407055	RP 117	2011-0164654			7N	3W	24	2/2/2011
38	AMC407056	RP 118	2011-0164655			7N	2W; 3W	19; 24	2/2/2011
39	AMC407057	RP 119	2011-0164656			7N	2W	19	2/2/2011
40	AMC407058	RP 120	2011-0164657			7N	2W	19	2/2/2011
41	AMC407059	RP 121	2011-0164658			7N	2W	19	2/2/2011
42	AMC407060	RP 122	Y:2011-0010652; M:2011-0164659	Y:4796	Y:771	7N	2W	19	2/2/2011
43	AMC407061	RP 123	Y:2011-0010653; M:2011-0164660	Y:4796	Y:772	7N	2W	19	2/2/2011
44	AMC407062	RP 137	2011-0164661			7N	3W	24	2/21/2011
45	AMC407063	RP 138	2011-0164662			7N	2W; 3W	19; 24	2/2/2011
46	AMC407064	RP 139	2011-0164663			7N	2W	19	2/2/2011
47	AMC407065	RP 140	2011-0164664			7N	2W	19	2/2/2011
48	AMC407066	RP 141	2011-0164665			7N	2W	19	2/2/2011
49	AMC407067	RP 142	2011-0164666			7N	2W	19	2/2/2011
50	AMC407068	RP 143	2011-0164667			7N	2W	19	2/2/2011
51	AMC405200	RP 144	2011-0004470	4790	613	7N	2W	7, 18	12/13/2010
52	AMC405201	RP 145	2011-0004471	4790	614	7N	2W	7, 18	12/13/2010
53	AMC405202	RP 146	2011-0004472	4790	615	7N	2W	7, 18	12/13/2010
54	AMC405203	RP 147	2011-0004473	4790	616	7N	2W	7, 18, 17, 18	12/13/2010
55	AMC405204	RP 148	2011-0004474	4790	617	7N	2W	18	12/13/2010
56	AMC405205	RP 150	2011-0004475; 2011-0027955	4790; 4813	618; 999	7N	2W	18	12/13/2010
57	AMC405206	RP 151	2011-0004476	4790	619	7N	2W	18	12/13/2010

2011 AUG 31
 PHOENIX, AZ
 A 1:35
 10/28/2010

58	AMC405207	RP 152	2011-0004477	4790	620	7N	2W	18	12/13/2010
59	AMC405208	RP 153	2011-0004478	4790	621	7N	2W	17, 18	12/13/2010
60	AMC408041	RP 154	2011-0027942	4813	986	7N	2W	7, 18	3/7/2011
61	AMC408042	RP 155	2011-0027943	4813	987	7N	2W	18	3/7/2011
62	AMC408043	RP 156	2011-0027944	4813	988	7N	2W	18	3/7/2011
63	AMC408044	RP 157	2011-0027945	4813	989	7N	2W	18	3/7/2011
64	AMC408045	RP 158	2011-0027946	4813	990	7N	2W	18	3/7/2011
65	AMC408046	RP 159	2011-0027947	4813	991	7N	2W	18	3/7/2011
66	AMC408047	RP 160	2011-0027948	4813	992	7N	2W	7, 18	3/7/2011
67	AMC408048	RP 161	2011-0027949	4813	993	7N	2W	18	3/7/2011
68	AMC408049	RP 162	2011-0027950	4813	994	7N	2W	7, 18	3/7/2011
69	AMC409139	RP 163	2011-0034904	4820	914	7N	2W	7	4/11/2011
70	AMC409140	RP 164	2011-0034905	4820	915	7N	2W	7	4/11/2011
71	AMC409141	RP 165	2011-0034906	4820	916	7N	2W	7	4/11/2011
72	AMC409142	RP 166	2011-0034907	4820	917	7N	2W	7	4/11/2011
73	AMC409143	RP 167	2011-0034908	4820	918	7N	2W	7, 8	4/11/2011
74	AMC409144	RP 168	2011-0034909	4820	919	7N	2W	8	4/11/2011
75	AMC409145	RP 169	2011-0034910	4820	920	7N	2W	8	4/11/2011
76	AMC409146	RP 170	2011-0034911	4820	921	7N	2W	8	4/11/2011
77	AMC409147	RP 171	2011-0034912	4820	922	7N	2W	8	4/11/2011
78	AMC409148	RP 172	2011-0034913	4820	923	7N	2W	8	4/11/2011
79	AMC409149	RP 173	2011-0034914	4820	924	7N	2W	8	4/11/2011
80	AMC409150	RP 174	2011-0034915	4820	925	7N	2W	8	4/11/2011
81	AMC409151	RP 175	2011-0034916	4820	926	7N	2W	8	4/11/2011
82	AMC409152	RP 176	2011-0034917	4820	927	7N	2W	8	4/11/2011
83	AMC409153	RP 177	2011-0034918	4820	928	7N	2W	8	4/11/2011
84	AMC409154	RP 178	2011-0034919	4820	929	7N	2W	8	4/11/2011
85	AMC409155	RP 179	2011-0034920	4820	930	7N	2W	8	4/11/2011
86	AMC409156	RP 180	2011-0034921	4820	931	7N	2W	8	4/11/2011
87	AMC409157	RP 181	2011-0034922	4820	932	7N	2W	8	4/11/2011
88	AMC409158	RP 182	2011-0034923	4820	933	7N	2W	7, 8, 17, 18	4/11/2011
89	AMC409159	RP 183	2011-0034924	4820	934	7N	2W	8, 17	4/11/2011
90	AMC409160	RP 184	2011-0034925	4820	935	7N	2W	8, 17	4/11/2011
91	AMC409161	RP 185	2011-0034926	4820	936	7N	2W	8, 17	4/11/2011
92	AMC409162	RP 186	2011-0034927	4820	937	7N	2W	8, 17	4/11/2011
93	AMC409163	RP 187	2011-0034928	4820	938	7N	2W	8, 17	4/11/2011
94	AMC409164	RP 188	2011-0034929	4820	939	7N	2W	8, 17	4/11/2011
95	AMC409165	RP 189	2011-0034930	4820	940	7N	2W	8, 17	4/11/2011
96	AMC409166	RP 190	2011-0034931	4820	941	7N	2W	17	4/11/2011
97	AMC409167	RP 191	2011-0034932	4820	942	7N	2W	17	4/11/2011
98	AMC409168	RP 192	2011-0034933	4820	943	7N	2W	17	4/11/2011
99	AMC409169	RP 193	2011-0034934	4820	944	7N	2W	17	4/11/2011
100	AMC409170	RP 194	2011-0034935	4820	945	7N	2W	17	4/11/2011
101	AMC409171	RP 195	2011-0034936	4820	946	7N	2W	17	4/11/2011
102	AMC409172	RP 196	2011-0034937	4820	947	7N	2W	17	4/11/2011
103	AMC409173	RP 197	2011-0034938	4820	948	7N	2W	17	4/11/2011
104	AMC409174	RP 198	2011-0034939	4820	949	7N	2W	17	4/11/2011
105	AMC409175	RP 199	2011-0034940	4820	950	7N	2W	17	4/11/2011
106	AMC409176	RP 200	2011-0034941	4820	951	7N	2W	17	4/12/2011
107	AMC409177	RP 201	2011-0034942	4820	952	7N	2W	17	4/12/2011
108	AMC409178	RP 202	2011-0034943	4820	953	7N	2W	17	4/12/2011
109	AMC409179	RP 203	2011-0034944	4820	954	7N	2W	17	4/12/2011
110	AMC409180	RP 204	2011-0034945	4820	955	7N	2W	17	4/12/2011
111	AMC409181	RP 205	2011-0034946	4820	956	7N	2W	17	4/12/2011
112	AMC409182	RP 206	2011-0034947	4820	957	7N	2W	17	4/12/2011
113	AMC409183	RP 207	2011-0034948	4820	958	7N	2W	17	4/12/2011
114	AMC409184	RP 208	2011-0034949	4820	959	7N	2W	17, 20	4/12/2011
115	AMC409185	RP 209	2011-0034950	4820	960	7N	2W	17, 20	4/12/2011
116	AMC409186	RP 210	2011-0034951	4820	961	7N	2W	17, 20	4/12/2011

PHOENIX AZ
 2011 AUG 31 8 18 AM
 8 7 30 8

Company: Bronco Creek Exploration Inc.
Prepared: August 2011

Exhibit A
Project: Red Picacho

State: Arizona
County: Yavapai and Maricopa

117	AMC409187	RP 211	2011-0034952	4820	962	7N	2W	17, 20	4/12/2011
118	AMC409188	RP 212	2011-0034953	4820	963	7N	2W	17, 20	4/12/2011
119	AMC409189	RP 213	2011-0034954	4820	964	7N	2W	17, 20	4/12/2011
120	AMC409190	RP 214	2011-0034955	4820	965	7N	2W	17, 20	4/12/2011
121	AMC409191	RP 215	2011-0034956	4820	966	7N	2W	17, 20	4/12/2011
122	AMC409192	RP 216	2011-0034957	4820	967	7N	2W	17, 20	4/12/2011

RECEIVED
BLM, AZ STATE OFFICE
2011 AUG 31 A 7: 37
PHOENIX, AZ



Bronco Creek Exploration Inc
1815 East Winslett Street
Tucson, Arizona 85719-6547

Tel: (520) 624-4153
Fax: (520) 624-4192
www.broncocreek.com

August 29, 2011

Bureau of Land Management
One North Central Avenue Suite 800
Phoenix, AZ 85004-4427
(602) 417-9200

Attn: Mining Claims

Please find enclosed a Maintenance Fee Payment document and a payment in the amount of \$6,160 to cover the 2011-2012 maintenance fee of \$140 per claim for 44 unpatented mining claims located in Pinal County, Arizona.

If there are any questions or problems, please contact me at the above phone number address. Thank you very much for your assistance.

Sincerely,

A handwritten signature in cursive script that reads "Chelsea Kreiner".

Chelsea Kreiner
Land & Permitting Manager

Enclosures: (3)

RECEIVED
B.L.M. AZ STATE OFFICE
2011 AUG 31 A 7:36
PHOENIX, AZ

MAINTENANCE FEE PAYMENT

Claimant Name: Bronco Creek Exploration, Inc.

Address: 1815 E. Winsett St.

City: Tucson State: AZ Zip: 85719

Telephone: (520) 624-4153

E-mail address: ckreiner@broncocreek.com

Signature: *Chris Kreiner*

Check here if this is a change of address.

RECEIVED
BLM, AZ STATE OFFICE
2011 AUG 31 A 7:36
PHOENIX, AZ
BLM
Date
Stamp

LINE NO.	AMC NUMBER	CLAIM/SITE NAME	COUNTY RECORDER DATA (If available)	TWP	RNG	SEC
1		Please see attached list.				
2						
3						
4						
5						
6						
7						
8						
9						
10						

List additional claims on Form MCF114.

**Bureau of Land Management
Arizona State Office**
www.az.blm.gov

No. of Claims: 44 x \$140 = \$6,160.00
 Check No: _____ Init. SK
 Receipt No.: 2422008
For BLM Use Only

Form: MCF112
Revised July 2005

This form is available from the **Arizona Department of Mines and Mineral Resources** and may be reproduced.

Line No.	BLM Serial No	Claim Name	County Recorder Data			Twn	Rng	Sec	Staking Date
			Fee #/ Doc ID#	Book	Page				
1	AMC376002	NSH 1	2006-168946			6S	11E	15	9/14/2006
2	AMC376003	NSH 2	2006-168947			6S	11E	15	9/14/2006
3	AMC376004	NSH 3	2006-168948			6S	11E	15	9/14/2006
4	AMC376005	NSH 4	2006-168949			6S	11E	15	9/14/2006
5	AMC376006	NSH 5	2006-168950			6S	11E	15	9/14/2006
6	AMC376007	NSH 6	2006-168951			6S	11E	15	9/14/2006
7	AMC376008	NSH 7	2006-168952			6S	11E	15	9/14/2006
8	AMC376009	NSH 8	2006-168953			6S	11E	15	9/14/2006
9	AMC376010	NSH 9	2006-168954			6S	11E	15	9/14/2006
10	AMC376011	NSH 10	2006-168955			6S	11E	14;15	9/14/2006
11	AMC376012	NSH 11	2006-168956			6S	11E	14	9/14/2006
12	AMC376013	NSH 12	2006-168957			6S	11E	14	9/14/2006
13	AMC376014	NSH 13	2006-168958			6S	11E	14	9/14/2006
14	AMC376015	NSH 14	2006-168959			6S	11E	15	9/14/2006
15	AMC376016	NSH 15	2006-168960			6S	11E	15	9/14/2006
16	AMC376017	NSH 16	2006-168961			6S	11E	15	9/14/2006
17	AMC376018	NSH 17	2006-168962			6S	11E	15	9/14/2006
18	AMC376019	NSH 18	2006-168963			6S	11E	15	9/14/2006
19	AMC376020	NSH 19	2006-168964			6S	11E	15	9/14/2006
20	AMC376021	NSH 20	2006-168965			6S	11E	15	9/14/2006
21	AMC376022	NSH 21	2006-168966			6S	11E	15	9/14/2006
22	AMC376023	NSH 22	2006-168967			6S	11E	15	9/14/2006
23	AMC376024	NSH 23	2006-168968			6S	11E	15	9/14/2006
24	AMC376025	NSH 24	2006-168969			6S	11E	14	9/14/2006
25	AMC376026	NSH 25	2006-168970			6S	11E	14	9/14/2006
26	AMC376027	NSH 26	2006-168971			6S	11E	14	9/14/2006
27	AMC376028	NSH 27	2006-168972			6S	11E	15	9/14/2006
28	AMC376029	NSH 28	2006-168973			6S	11E	15	9/14/2006
29	AMC376030	NSH 29	2006-168974			6S	11E	15	9/14/2006
30	AMC376031	NSH 30	2006-168975			6S	11E	15	9/14/2006
31	AMC376032	NSH 31	2006-168976			6S	11E	15	9/14/2006
32	AMC376033	NSH 32	2006-168977			6S	11E	15	9/14/2006
33	AMC376034	NSH 33	2006-168978			6S	11E	15	9/14/2006
34	AMC376035	NSH 34	2006-168979			6S	11E	15	9/14/2006
35	AMC376036	NSH 35	2006-168980			6S	11E	15	9/15/2006
36	AMC376037	NSH 36	2006-168981			6S	11E	14;15	9/15/2006
37	AMC376038	NSH 37	2006-168982			6S	11E	14	9/15/2006
38	AMC376039	NSH 38	2006-168983			6S	11E	14	9/15/2006
39	AMC376040	NSH 39	2006-168984			6S	11E	14	9/15/2006
40	AMC376041	NSH 40	2006-168985			6S	11E	14	9/15/2006
41	AMC376042	NSH 41	2006-168986			6S	11E	15;22	9/14/2006
42	AMC376043	NSH 42	2006-168987			6S	11E	15;22	9/14/2006
43	AMC376044	NSH 43	2006-168988			6S	11E	15;22	9/14/2006
44	AMC376045	NSH 44	2006-168989			6S	11E	15;22	9/14/2006

PHOENIX, AZ

RECEIVED
 B.L.M. AZ STATE OFFICE
 2011-08-11 11:36 AM



Bronco Creek Exploration Inc
1815 East Winslett Street
Tucson, Arizona 85719-6547

Tel: (520) 624-4153
Fax: (520) 624-4192
www.broncocreek.com

August 29, 2011

Bureau of Land Management
One North Central Avenue Suite 800
Phoenix, AZ 85004-4427
(602) 417-9200

Attn: Mining Claims

Please find enclosed a Maintenance Fee Payment document and a payment in the amount of \$36,960 to cover the 2011-2012 maintenance fee of \$140 per claim for 264 unpatented mining claims located in Pinal County, Arizona.

If there are any questions or problems, please contact me at the above phone number address. Thank you very much for your assistance.

Sincerely,

Chelsea Kreiner
Land & Permitting Manager

Enclosures: (3)

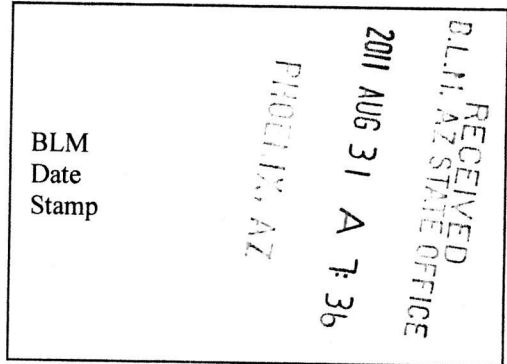
PHOENIX, AZ

2011 AUG 31 A 7:36

RECEIVED
B.L.M. AZ STATE OFFICE

MAINTENANCE FEE PAYMENT

Claimant Name: Bronco Creek Exploration, Inc.
 Address: 1815 E. Winsett St.
 City: Tucson State: AZ Zip: 85719
 Telephone: (520) 624-4153
 E-mail address: ckreiner@broncocreek.com
 Signature: _____



Check here if this is a change of address.

LINE NO.	AMC NUMBER	CLAIM/SITE NAME	COUNTY RECORDER DATA (If available)	TWP	RNG	SEC
1		Please see attached list.				
2						
3						
4						
5						
6						
7						
8						
9						
10						

List additional claims on Form MCF114.

Bureau of Land Management
Arizona State Office
www.az.blm.gov

No. of Claims: 264 x \$140 = \$36,960.00
 Check No: _____ Init. SKB
 Receipt No.: 01200008
For BLM Use Only

Form: MCF112
 Revised July 2005

Line No.	BLM Serial No	Claim Name	County Recorder Data			Twn	Rng	Sec	Staking Date
			Fee #/ Doc ID#	Book	Page				
1	AMC381322	RH 1	2007-037251			5S	11E	5	
2	AMC381323	RH 2	2007-037252			5S	11E	5	
3	AMC381324	RH 3	2007-037253			5S	11E	5	
4	AMC381325	RH 4	2007-037254			5S	11E	5	
5	AMC381326	RH 5	2007-037255			5S	11E	5	
6	AMC381327	RH 6	2007-037256			5S	11E	5	
7	AMC381328	RH 7	2007-037257			5S	11E	5	
8	AMC381329	RH 8	2007-037258			5S	11E	5	
9	AMC381330	RH 9	2007-037259			5S	11E	4;5	
10	AMC381331	RH 10	2007-037260			5S	11E	4	
11	AMC381332	RH 11	2007-037261			5S	11E	4	
12	AMC381333	RH 12	2007-037262			5S	11E	4	
13	AMC381334	RH 13	2007-037263			5S	11E	4	
14	AMC381335	RH 14	2007-037264			5S	11E	4	
15	AMC381336	RH 15	2007-037265			5S	11E	4	
16	AMC381337	RH 16	2007-037266			5S	11E	4	
17	AMC381338	RH 17	2007-037267			5S	11E	4	
18	AMC381339	RH 18	2007-037268			5S	11E	3;4	
19	AMC381340	RH 19	2007-037269			5S	11E	3	
20	AMC381341	RH 20	2007-037270			5S	11E	3	
21	AMC381342	RH 21	2007-037271			5S	11E	3	
22	AMC381343	RH 22	2007-037272			5S	11E	3	
23	AMC381344	RH 23	2007-037273			5S	11E	3	
24	AMC381345	RH 24	2007-037274			5S	11E	3	
25	AMC381346	RH 25	2007-037275			5S	11E	3	
26	AMC381347	RH 26	2007-037276			5S	11E	5	
27	AMC381348	RH 27	2007-037277			5S	11E	5	
28	AMC381349	RH 28	2007-037278			5S	11E	5	
29	AMC381350	RH 29	2007-037279			5S	11E	5	
30	AMC381351	RH 30	2007-037280			5S	11E	5	
31	AMC381352	RH 31	2007-037281			5S	11E	5	
32	AMC381353	RH 32	2007-037282			5S	11E	5	
33	AMC381354	RH 33	2007-037283			5S	11E	5	
34	AMC381355	RH 34	2007-037284			5S	11E	4;5	
35	AMC381356	RH 35	2007-037285			5S	11E	4	
36	AMC381357	RH 36	2007-037286			5S	11E	4	
37	AMC381358	RH 37	2007-037287			5S	11E	4	
38	AMC381359	RH 38	2007-037288			5S	11E	4	
39	AMC381360	RH 39	2007-037289			5S	11E	4	
40	AMC381361	RH 40	2007-037290			5S	11E	4	
41	AMC381362	RH 41	2007-037291			5S	11E	4	
42	AMC381363	RH 42	2007-037292			5S	11E	4	
43	AMC381364	RH 43	2007-037293			5S	11E	3;4	
44	AMC381365	RH 44	2007-037294			5S	11E	3	
45	AMC381366	RH 45	2007-037295			5S	11E	3	
46	AMC381367	RH 46	2007-037296			5S	11E	3	
47	AMC381368	RH 47	2007-037297			5S	11E	3	
48	AMC381369	RH 48	2007-037298			5S	11E	3	
49	AMC381370	RH 49	2007-037299			5S	11E	3	
50	AMC381371	RH 50	2007-037300			5S	11E	3	
51	AMC381372	RH 51	2007-037301			5S	11E	5	
52	AMC381373	RH 52	2007-037302			5S	11E	5	
53	AMC381374	RH 53	2007-037303			5S	11E	5	
54	AMC381375	RH 54	2007-037304			5S	11E	5	

RECEIVED
 B.L.M. AZ STATE OFFICE
 2011 AUG 31 A 7:36
 PINAL CO., AZ

408

55	AMC381376	RH 55	2007-037305	5S	11E	5
56	AMC381377	RH 56	2007-037306	5S	11E	5
57	AMC381378	RH 57	2007-037307	5S	11E	5
58	AMC381379	RH 58	2007-037308	5S	11E	5
59	AMC381380	RH 59	2007-037309	5S	11E	4;5
60	AMC381381	RH 60	2007-037310	5S	11E	4
61	AMC381382	RH 61	2007-037311	5S	11E	4
62	AMC381383	RH 62	2007-037312	5S	11E	4
63	AMC381384	RH 63	2007-037313	5S	11E	4
64	AMC381385	RH 64	2007-037314	5S	11E	4
65	AMC381386	RH 65	2007-037315	5S	11E	4
66	AMC381387	RH 66	2007-037316	5S	11E	4
67	AMC381388	RH 67	2007-037317	5S	11E	4
68	AMC381389	RH 68	2007-037318	5S	11E	3;4
69	AMC381390	RH 69	2007-037319	5S	11E	3
70	AMC381391	RH 70	2007-037320	5S	11E	3
71	AMC381392	RH 71	2007-037321	5S	11E	3
72	AMC381393	RH 72	2007-037322	5S	11E	3
73	AMC381394	RH 73	2007-037323	5S	11E	3
74	AMC381395	RH 74	2007-037324	5S	11E	3
75	AMC381396	RH 75	2007-037325	5S	11E	3
76	AMC381397	RH 76	2007-037326	5S	11E	3
77	AMC381398	RH 77	2007-037327	5S	11E	5;8
78	AMC381399	RH 78	2007-037328	5S	11E	5;8
79	AMC381400	RH 79	2007-037329	5S	11E	5;8
80	AMC381401	RH 80	2007-037330	5S	11E	5;8
81	AMC381402	RH 81	2007-037331	5S	11E	5;8
82	AMC381403	RH 82	2007-037332	5S	11E	5;8
83	AMC381404	RH 83	2007-037333	5S	11E	5;8
84	AMC381405	RH 84	2007-037334	5S	11E	5;8
85	AMC381406	RH 85	2007-037335	5S	11E	4;5;8;9
86	AMC381407	RH 86	2007-037336	5S	11E	4;9
87	AMC381408	RH 87	2007-037337	5S	11E	4;9
88	AMC381409	RH 88	2007-037338	5S	11E	4;9
89	AMC381410	RH 89	2007-037339	5S	11E	4;9
90	AMC381411	RH 90	2007-037340	5S	11E	4;9
91	AMC381412	RH 91	2007-037341	5S	11E	4;9
92	AMC381413	RH 92	2007-037342	5S	11E	4;9
93	AMC381414	RH 93	2007-037343	5S	11E	4;9
94	AMC381415	RH 94	2007-037344	5S	11E	3;4;9;10
95	AMC381416	RH 95	2007-037345	5S	11E	3;10
96	AMC381417	RH 96	2007-037346	5S	11E	3;10
97	AMC381418	RH 97	2007-037347	5S	11E	3;10
98	AMC381419	RH 98	2007-037348	5S	11E	3;10
99	AMC381420	RH 99	2007-037349	5S	11E	3;10
100	AMC381421	RH 100	2007-037350	5S	11E	3;10
101	AMC381422	RH 101	2007-037351	5S	11E	8
102	AMC381423	RH 102	2007-037352	5S	11E	8
103	AMC381424	RH 103	2007-037353	5S	11E	8
104	AMC381425	RH 104	2007-037354	5S	11E	8
105	AMC381426	RH 105	2007-037355	5S	11E	8
106	AMC381427	RH 106	2007-037356	5S	11E	8
107	AMC381428	RH 107	2007-037357	5S	11E	8
108	AMC381429	RH 108	2007-037358	5S	11E	8
109	AMC381430	RH 109	2007-037359	5S	11E	8;9
110	AMC381431	RH 110	2007-037360	5S	11E	9
465(111)	AMC381432	RH 111	2007-037361	5S	11E	9

RECEIVED
BLM, AZ STATE OFFICE
2011 AUG 31 A 7:30
PHOENIX, AZ

112	AMC381433	RH 112	2007-037362	5S	11E	9
113	AMC381434	RH 113	2007-037363	5S	11E	9
114	AMC381435	RH 114	2007-037364	5S	11E	9
115	AMC381436	RH 115	2007-037365	5S	11E	9
116	AMC381437	RH 116	2007-037366	5S	11E	9
117	AMC381438	RH 117	2007-037367	5S	11E	9
118	AMC381439	RH 118	2007-037368	5S	11E	9,10
119	AMC381440	RH 119	2007-037369	5S	11E	10
120	AMC381441	RH 120	2007-037370	5S	11E	10
121	AMC381442	RH 121	2007-037371	5S	11E	10
122	AMC381443	RH 122	2007-037372	5S	11E	10
123	AMC381444	RH 123	2007-037373	5S	11E	10
124	AMC381445	RH 124	2007-037374	5S	11E	10
479 125	AMC381446	RH 125	2007-037375	5S	11E	10
126	AMC394007	RH 126	2008-072188	5S	11E	3
127	AMC402292	RH 127	2010-090465	5S	11E	3
128	AMC394014	RH 133	2008-072195	5S	11E	3 9/8/2010
129	AMC402293	RH 134	2010-090466	5S	11E	3
130	AMC394021	RH 140	2008-072202	5S	11E	3 9/8/2010
131	AMC402294	RH 141	2010-090467	5S	11E	3
132	AMC394028	RH 147	2008-072209	5S	11E	3 9/8/2010
133	AMC394029	RH 148	2010-090464	5S	11E	3; 10
134	AMC402295	RH 149	2010-090468	5S	11E	3; 10, 11
135	AMC402296	RH 150	2010-090469	5S	11E	11 5/6/2008
136	AMC402297	RH 151	2010-090470	5S	11E	11 9/8/2010
491 137	AMC402298	RH 152	2010-090471	5S	11E	11 9/8/2010
138	AMC402299	RH 153	2010-090472	5S	11E	11 9/8/2010
139	AMC394035	RH 154	2008-077216	5S	11E	11 9/8/2010
140	AMC394036	RH 155	2008-072217	5S	11E	10 9/8/2010
141	AMC394037	RH 156	2008-072218	5S	11E	11
142	AMC394038	RH 157	2008-072219	5S	11E	11
143	AMC383527	RHN1	2007-068311	4S	10E;11E	25;36;30;31
144	AMC383528	RHN2	2007-068312	4S	11E	30;31
145	AMC383529	RHN3	2007-068313	4S	11E	30;31
146	AMC383530	RHN4	2007-068314	4S	11E	30;31
147	AMC383531	RHN5	2007-068315	4S	11E	30;31
148	AMC383532	RHN6	2007-068316	4S	11E	30;31
149	AMC383533	RHN7	2007-068317	4S	11E	30;31
150	AMC383534	RHN8	2007-068318	4S	11E	30;31
151	AMC383535	RHN9	2007-068319	4S	11E	30;31
152	AMC383536	RHN 10	2007-068320	4S	11E	29;30;31;32
153	AMC383537	RHN 11	2007-068321	4S	11E	31
154	AMC383538	RHN 12	2007-068322	4S	11E	31
155	AMC383539	RHN 13	2007-068323	4S	11E	31
156	AMC383540	RHN 14	2007-068324	4S	11E	31
157	AMC383541	RHN 15	2007-068325	4S	11E	31
158	AMC383542	RHN 16	2007-068326	4S	11E	31
159	AMC383543	RHN 17	2007-068327	4S	11E	31
160	AMC383544	RHN 18	2007-068328	4S	11E	31;32
161	AMC383545	RHN 19	2007-068329	4S	11E	31
162	AMC383546	RHN 20	2007-068330	4S	11E	31
163	AMC383547	RHN 21	2007-068331	4S	11E	31
164	AMC383548	RHN 22	2007-068332	4S	11E	31
165	AMC383549	RHN 23	2007-068333	4S	11E	31
166	AMC383550	RHN 24	2007-068334	4S	11E	31
167	AMC383551	RHN 25	2007-068335	4S	11E	31
522 (168)	AMC383552	RHN 26	2007-068336	4S	11E	31

2011 AUG 31 A 7:36
 PHOENIX, AZ
 OFFICE

169	AMC383553	RHN 27	2007-068337	4S	11E	31;32
170	AMC383554	RHN 28	2007-068338	4S; 5S	11E	31;6
171	AMC383555	RHN 29	2007-068339	4S; 5S	11E	31;6
172	AMC383556	RHN 30	2007-068340	4S; 5S	11E	31;6
173	AMC383557	RHN 31	2007-068341	4S; 5S	11E	31;6
174	AMC383558	RHN 32	2007-068342	4S; 5S	11E	31;6
175	AMC383559	RHN 33	2007-068341	4S	11E	31
176	AMC383560	RHN 34	2007-068344	4S	11E	31
177	AMC383561	RHN 35	2007-068345	4S	11E	31
178	AMC383562	RHN 36	2007-068346	4S	11E	31; 32
179	AMC383563	RHW1	2007-068283	5S	11E	6
180	AMC383564	RHW2	2007-068284	5S	11E	6
181	AMC383565	RHW3	2007-068285	5S	11E	6
182	AMC383566	RHW4	2007-068286	5S	11E	6
183	AMC383567	RHW5	2007-068287	5S	11E	6
184	AMC383568	RHW6	2007-068288	5S	11E	6
185	AMC383569	RHW7	2007-068289	5S	11E	6
186	AMC383570	RHW8	2007-068290	5S	11E	6
187	AMC383571	RHW9	2007-068291	5S	11E	6
188	AMC383572	RHW10	2007-068292	5S	11E	6
189	AMC383573	RHW11	2007-068293	5S	11E	6
190	AMC383574	RHW12	2007-068294	5S	11E	6
191	AMC383575	RHW13	2007-068295	5S	11E	6
192	AMC383576	RHW14	2007-068296	5S	11E	6
193	AMC383577	RHW15	2007-068297	5S	11E	6
194	AMC383578	RHW16	2007-068298	5S	11E	6
195	AMC383579	RHW17	2007-068299	5S	11E	6
196	AMC383580	RHW18	2007-068300	5S	11E	6
197	AMC383581	RHW19	2007-068301	5S	11E	6; 7
198	AMC383582	RHW20	2007-068302	5S	11E	6; 7
199	AMC383583	RHW21	2007-068303	5S	11E	6; 7
200	AMC383584	RHW22	2007-068304	5S	11E	6; 7
201	AMC383585	RHW23	2007-068305	5S	11E	6; 7
202	AMC383586	RHW24	2007-068306	5S	11E	6; 7
203	AMC383587	RHW25	2007-068307	5S	11E	6
204	AMC383588	RHW26	2007-068308	5S	11E	6
205	AMC383589	RHW27	2007-068309	5S	11E	6
206	AMC383590	RHW28	2007-068310	5S	11E	6; 7
207	AMC393933	RHNE1	2008-067808	4S	11E	33; 34
208	AMC393934	RHNE2	2008-067809	4S	11E	33
209	AMC393935	RHNE3	2008-067810	4S	11E	33
210	AMC393936	RHNE4	2008-067811	4S	11E	33
211	AMC393937	RHNE5	2008-067812	4S	11E	33
212	AMC393938	RHNE6	2008-067813	4S	11E	33
213	AMC393939	RHNE7	2008-067814	4S	11E	33
214	AMC393940	RHNE8	2008-067815	4S	11E	33
215	AMC393941	RHNE9	2008-067816	4S; 5S	11E	33; 4
216	AMC393942	RHNE10	2008-067817	4S	11E	33; 28
217	AMC393943	RHNE11	2008-067818	4S	11E	33
218	AMC393944	RHNE12	2008-067819	4S	11E	33
219	AMC393945	RHNE13	2008-067820	4S	11E	33
220	AMC393946	RHNE14	2008-067821	4S	11E	33
221	AMC393947	RHNE15	2008-067822	4S	11E	33
222	AMC393948	RHNE16	2008-067823	4S	11E	33
223	AMC393949	RHNE17	2008-067824	4S	11E	33
224	AMC393950	RHNE18	2008-067825	4S; 5S	11E	33; 4
225	AMC393951	RHNE19	2008-067826	4S	11E	33; 28

RECEIVED
 B.L.M. AZ STATE OFFICE
 2011 AUG 31 A 7:36
 PHOENIX, AZ

57
 (5)

Company: Bronco Creek Exploration Inc.
Prepared: August 2011

Exhibit A
Project: Red Hills

State: Arizona
County: Pinal

226	AMC393952	RHNE20	2008-067827	4S	11E	33
227	AMC393953	RHNE21	2008-067828	4S	11E	33
228	AMC393954	RHNE22	2008-067829	4S	11E	33
229	AMC393955	RHNE23	2008-067830	4S	11E	33
230	AMC393956	RHNE24	2008-067831	4S	11E	33
231	AMC393957	RHNE25	2008-067832	4S	11E	33
232	AMC393958	RHNE26	2008-067833	4S	11E	33
233	AMC393959	RHNE27	2008-067834	4S; 5S; 4S	11E	33; 3; 4
234	AMC400179	RHFE-1	2010-041527	4S	11E	26; 35
235	AMC400180	RHFE-2	2010-041528	4S	11E	35
236	AMC400181	RHFE-3	2010-041529	4S	11E	35
237	AMC400182	RHFE-4	2010-041530	4S	11E	35
238	AMC400183	RHFE-5	2010-041531	4S	11E	35
239	AMC400184	RHFE-6	2010-041532	4S	11E	35
240	AMC400185	RHFE-7	2010-041533	4S	11E	35
241	AMC400186	RHFE-8	2010-041534	4S	11E	35
242	AMC400187	RHFE-9	2010-041535	4S	11E	35
243	AMC400188	RHFE-10	2010-041536	4S	11E	26; 35
244	AMC400189	RHFE-11	2010-041537	4S	11E	35
245	AMC400190	RHFE-12	2010-041538	4S	11E	35
246	AMC400191	RHFE-13	2010-041539	4S	11E	35
247	AMC400192	RHFE-14	2010-041540	4S	11E	35
248	AMC400193	RHFE-15	2010-041541	4S	11E	35
249	AMC400194	RHFE-16	2010-041542	4S	11E	35
250	AMC400195	RHFE-17	2010-041543	4S	11E	35
251	AMC400196	RHFE-18	2010-041544	4S; 5S	11E	35; 2, 1
252	AMC400197	RHFE-19	2010-041545	4S	11E	26; 35
253	AMC400198	RHFE-20	2010-041546	4S	11E	35
254	AMC400199	RHFE-21	2010-041547	4S	11E	35
255	AMC400200	RHFE-22	2010-041548	4S; 5S	11E	35; 1
256	AMC400201	RHFE-23	2010-041549	4S; 5S	11E	35; 1
257	AMC400202	RHFE-24	2010-041550	4S; 5S	11E	35; 1
258	AMC400203	RHFE-25	2010-041551	5S	11E	1
259	AMC400204	RHFE-26	2010-041552	5S	11E	1
260	AMC400205	RHFE-27	2010-041553	5S	11E	1
261	AMC400206	RHFE-28	2010-041554	5S	11E	1
262	AMC400207	RHFE-29	2010-041555	4S	12E	31
263	AMC400208	RHFE-30	2010-041556	4S	12E	31
264	AMC400209	RHFE-31	2010-041557	4S	12E	31

RECEIVED
BLM, AZ STATE OFFICE
2011 AUG 31 A 7:36
PINAL CO, AZ



Bronco Creek Exploration Inc.
1815 East Winslett Street
Tucson, Arizona 85719-6547

Tel: (520) 624-4153
Fax: (520) 624-4192
www.broncocreek.com

August 29, 2011

Bureau of Land Management
One North Central Avenue Suite 800
Phoenix, AZ 85004-4427
(602) 417-9200

Attn: Mining Claims

Please find enclosed a Maintenance Fee Payment document and a payment in the amount of \$35,000 to cover the 2011-2012 maintenance fee of \$140 per claim for 250 unpatented mining claims located in Gila County, Arizona.

If there are any questions or problems, please contact me at the above phone number address. Thank you very much for your assistance.

Sincerely,

A handwritten signature in cursive script that reads "Chelsea Kreiner".

Chelsea Kreiner
Land & Permitting Manager

Enclosures: (3)

RECEIVED
B.L.M. AZ STATE OFFICE
2011 AUG 31 A 7 36
HOENIX, AZ

RECEIVED
 B.L.M./AZ STATE OFFICE
 2011 AUG 31 A 7:36
 PUEBLO, AZ

MAINTENANCE FEE PAYMENT

Claimant Name: Bronco Creek Exploration, Inc.
 Address: 1815 E. Winsett St.
 City: Tucson State: AZ Zip: 85719
 Telephone: (520) 624-4153
 E-mail address: ckreiner@broncocreek.com
 Signature: *Charles Kreiner*

BLM
Date
Stamp

Check here if this is a change of address.

LINE NO.	AMC NUMBER	CLAIM/SITE NAME	COUNTY RECORDER DATA (If available)	TWP	RNG	SEC
1		Please see attached list.				
2						
3						
4						
5						
6						
7						
8						
9						
10						

List additional claims on Form MCF114.

Bureau of Land Management
Arizona State Office
www.az.blm.gov

No. of Claims: 250 x \$140 = \$35,000.00
 Check No: _____ Init. *SK*
 Receipt No.: *20220001*
For BLM Use Only

Form: MCF112
 Revised July 2005

Line No.	BLM Serial No	Claim Name	County Recorder Data			Twn	Rng	Sec	Staking Date
			Fee #/ Doc ID#	Book	Page				
1	AMC388772	CS-22	2007-017007			1S	15E	6	10/5/2007
2	AMC388773	CS-23	2007-017008			1S	15E	6	10/5/2007
3	AMC388774	CS-24	2007-017009			1S	15E	6	10/5/2007
4	AMC388775	CS-25	2007-017010			1S	15E	6	10/5/2007
5	AMC388776	CS-26	2007-017011			1S	15E	6	10/5/2007
6	AMC388777	CS-27	2007-017012			1S	15E	6	10/5/2007
7	AMC388778	CS-28	2007-017013			1S	15E	6	10/5/2007
8	AMC388779	CS-29	2007-017014			1S	15E	7	10/5/2007
9	AMC388780	CS-30	2007-017015			1S	15E	7	10/5/2007
10	AMC388781	CS-31	2007-017016			1S	15E	7	10/5/2007
11	AMC388782	CS-32	2007-017017			1S	15E	7	10/5/2007
12	AMC388783	CS-33	2007-017018			1S	15E	7	10/5/2007
13	AMC388784	CS-34	2007-017019			1S	15E	7	10/5/2007
14	AMC388785	CS-35	2007-017020			1S	15E	7	10/5/2007
15	AMC388786	CS-42	2007-017021			1S	15E	7	10/5/2007
16	AMC388787	CS-43	2007-017022			1S	15E	6	10/5/2007
17	AMC388788	CS-44	2007-017023			1S	15E	6	10/5/2007
18	AMC388789	CS-45	2007-017024			1S	15E	6	10/5/2007
19	AMC388790	CS-46	2007-017025			1S	15E	6	10/5/2007
20	AMC388791	CS-47	2007-017026			1S	15E	6	10/5/2007
21	AMC388792	CS-48	2007-017027			1S	15E	6	10/5/2007
22	AMC388793	CS-49	2007-017028			1S	15E	6	10/5/2007
23	AMC388794	CS-50	2007-017029			1S	15E	6	10/5/2007
24	AMC388795	CS-51	2007-017030			1S	15E	6	10/5/2007
25	AMC388796	CS-52	2007-017031			1S	15E	6	10/5/2007
26	AMC388797	CS-53	2007-017032			1S	15E	6	10/5/2007
27	AMC388798	CS-54	2007-017033			1S	15E	6	10/5/2007
28	AMC388799	CS-55	2007-017034			1S	15E	6	10/5/2007
29	AMC388800	CS-61	2007-017035			1S	15E	6	10/5/2007
30	AMC388801	CS-62	2007-017036			1S	15E	5	10/5/2007
31	AMC388802	CS-63	2007-017037			1S	15E	5	10/5/2007
32	AMC388803	CS-64	2007-017038			1S	15E	5	10/5/2007
33	AMC388804	CS-65	2007-017039			1S	15E	5	10/5/2007
34	AMC388805	CS-66	2007-017040			1S	15E	5	10/5/2007
35	AMC388806	CS-67	2007-017041			1S	15E	5	10/4/2007
36	AMC388807	CS-68	2007-017042			1S	15E	5	10/4/2007
37	AMC388808	CS-69	2007-017043			1S	15E	7	10/4/2007
38	AMC388809	CS-70	2007-017044			1S	15E	7	10/4/2007
39	AMC388810	CS-71	2007-017045			1S	15E	7	10/5/2007
40	AMC388811	CS-72	2007-017046			1S	15E	7	10/4/2007
41	AMC388812	CS-73	2007-017047			1S	15E	7	10/4/2007
42	AMC388813	CS-74	2007-017048			1S	15E	7	10/4/2007
43	AMC388814	CS-75	2007-017049			1S	15E	7	10/4/2007
44	AMC388815	CS-76	2007-017050			1S	15E	7	10/5/2007
45	AMC388816	CS-77	2007-017051			1S	15E	7	10/5/2007
46	AMC388817	CS-78	2007-017052			1S	15E	17	10/5/2007
47	AMC388818	CS-79	2007-017053			1S	15E	17	10/3/2007
48	AMC388819	CS-80	2007-017054			1S	15E	17	10/3/2007
49	AMC388820	CS-81	2007-017055			1S	15E	17	10/3/2007
50	AMC388821	CS-82	2007-017056			1S	15E	5	10/5/2007
51	AMC388822	CS-83	2007-017057			1S	15E	5	10/5/2007
52	AMC388823	CS-84	2007-017058			1S	15E	5	10/5/2007
53	AMC388824	CS-85	2007-017059			1S	15E	5	10/5/2007
54	AMC388825	CS-86	2007-017060			1S	15E	5	10/4/2007

PHOENIX, AZ
 2011 AUG-31 ~ A 7:30

55	AMC388826	CS-87	2007-017061	1S	15E	5	10/4/2007
56	AMC388827	CS-88	2007-017062	1S	15E	8	10/4/2007
57	AMC388828	CS-89	2007-017063	1S	15E	8	10/4/2007
58	AMC388829	CS-90	2007-017064	1S	15E	8	10/4/2007
59	AMC388830	CS-91	2007-017065	1S	15E	8	10/5/2007
60	AMC388831	CS-92	2007-017066	1S	15E	8	10/4/2007
61	AMC388832	CS-93	2007-017067	1S	15E	8	10/4/2007
62	AMC388833	CS-94	2007-017069	1S	15E	8	10/4/2007
63	AMC388834	CS-95	2007-017070	1S	15E	8	10/4/2007
64	AMC388835	CS-96	2007-017071	1S	15E	8	10/5/2007
65	AMC388836	CS-97	2007-017072	1S	15E	8	10/5/2007
66	AMC388837	CS-98	2007-017073	1S	15E	17	10/5/2007
67	AMC388838	CS-99	2007-017074	1S	15E	17	10/3/2007
68	AMC388839	CS-100	2007-017075	1S	15E	17	10/3/2007
69	AMC388840	CS-101	2007-017076	1S	15E	17	10/3/2007
70	AMC388841	CS-102	2007-017077	1S	15E	5	10/4/2007
71	AMC388842	CS-103	2007-017078	1S	15E	5	10/4/2007
72	AMC388843	CS-104	2007-017079	1S	15E	5	10/4/2007
73	AMC388844	CS-105	2007-017080	1S	15E	5	10/4/2007
74	AMC388845	CS-106	2007-017081	1S	15E	5	10/4/2007
75	AMC388846	CS-107	2007-017082	1S	15E	5	10/4/2007
76	AMC388847	CS-108	2007-017083	1S	15E	5	10/4/2007
77	AMC388848	CS-109	2007-017084	1S	15E	8	10/4/2007
78	AMC388849	CS-110	2007-017085	1S	15E	8	10/4/2007
79	AMC388850	CS-111	2007-017086	1S	15E	8	10/4/2007
80	AMC388851	CS-112	2007-017087	1S	15E	8	10/4/2007
81	AMC388852	CS-113	2007-017088	1S	15E	8	10/4/2007
82	AMC388853	CS-114	2007-017089	1S	15E	8	10/4/2007
83	AMC388854	CS-115	2007-017090	1S	15E	8	10/4/2007
84	AMC388855	CS-116	2007-017091	1S	15E	8	10/4/2007
85	AMC388856	CS-117	2007-017092	1S	15E	8	10/4/2007
86	AMC388857	CS-118	2007-017093	1S	15E	17	10/4/2007
87	AMC388858	CS-121	2007-017094	1S	15E	17	10/4/2007
88	AMC388859	CS-122	2007-017095	1S	15E	4	10/4/2007
89	AMC388860	CS-123	2007-017096	1S	15E	4	10/4/2007
90	AMC388861	CS-124	2007-017097	1S	15E	4	10/4/2007
91	AMC388862	CS-125	2007-017098	1S	15E	4	10/4/2007
92	AMC388863	CS-126	2007-017099	1S	15E	4	10/4/2007
93	AMC388864	CS-127	2007-017100	1S	15E	4	10/4/2007
94	AMC388865	CS-128	2007-017101	1S	15E	4	10/4/2007
95	AMC388866	CS-129	2007-017102	1S	15E	8	10/4/2007
96	AMC388867	CS-130	2007-017103	1S	15E	8	10/4/2007
97	AMC388868	CS-131	2007-017068	1S	15E	8	10/4/2007
98	AMC388869	CS-132	2007-017104	1S	15E	8	10/4/2007
99	AMC388870	CS-133	2007-017105	1S	15E	8	10/4/2007
100	AMC388871	CS-134	2007-017106	1S	15E	8	10/4/2007
101	AMC388872	CS-135	2007-017107	1S	15E	8	10/4/2007
102	AMC388873	CS-136	2007-017108	1S	15E	8	10/4/2007
103	AMC388874	CS-137	2007-017109	1S	15E	8	10/4/2007
104	AMC388875	CS-138	2007-017110	1S	15E	16	10/4/2007
105	AMC388876	CS-141	2007-017111	1S	15E	16	10/4/2007
106	AMC388877	CS-142	2007-017112	1S	15E	4	10/3/2007
107	AMC388878	CS-143	2007-017113	1S	15E	4	10/3/2007
108	AMC388879	CS-144	2007-017114	1S	15E	4	10/3/2007
109	AMC388880	CS-145	2007-017115	1S	15E	4	10/3/2007
110	AMC388881	CS-146	2007-017116	1S	15E	4	10/3/2007

2011 AUG 31 A 7:36

B.L.M. AZ STATE OFFICE

111	AMC388882	CS-147	2007-017117	1S	15E	4	10/3/2007
112	AMC388883	CS-148	2007-017118	1S	15E	9	10/3/2007
113	AMC388884	CS-149	2007-017119	1S	15E	9	10/3/2007
114	AMC388885	CS-150	2007-017120	1S	15E	9	10/3/2007
115	AMC388886	CS-151	2007-017121	1S	15E	9	10/3/2007
116	AMC388887	CS-152	2007-017122	1S	15E	9	10/3/2007
117	AMC388888	CS-153	2007-017123	1S	15E	9	10/3/2007
118	AMC388889	CS-154	2007-017124	1S	15E	9	10/3/2007
119	AMC388890	CS-159	2007-017125	1S	15E	4	10/3/2007
120	AMC388891	CS-160	2007-017126	1S	15E	4	10/3/2007
121	AMC388892	CS-161	2007-017127	1S	15E	4	10/3/2007
122	AMC388893	CS-162	2007-017128	1S	15E	4	10/3/2007
123	AMC388894	CS-163	2007-017129	1S	15E	4	10/3/2007
124	AMC388895	CS-164	2007-017130	1S	15E	4	10/3/2007
125	AMC388896	CS-165	2007-017131	1S	15E	4	10/3/2007
126	AMC388897	CS-166	2007-017132	1S	15E	4	10/3/2007
127	AMC388898	CS-167	2007-017133	1S	15E	9	10/3/2007
128	AMC388899	CS-168	2007-017134	1S	15E	9	10/3/2007
129	AMC388900	CS-169	2007-017135	1S	15E	9	10/3/2007
130	AMC388901	CS-170	2007-017136	1S	15E	9	10/3/2007
131	AMC388902	CS-171	2007-017137	1S	15E	9	10/3/2007
132	AMC388903	CS-172	2007-017138	1S	15E	9	10/3/2007
133	AMC388904	CS-175	2007-017139	1S	15E	9	10/3/2007
134	AMC388905	CS-176	2007-017140	1S	15E	9	10/3/2007
135	AMC388906	CS-177	2007-017141	1S	15E	9	10/3/2007
136	AMC388907	CS-178	2007-017142	1S	15E	9	10/3/2007
137	AMC388908	CS-179	2007-017143	1S	15E	9	10/3/2007
138	AMC388909	CS-180	2007-017144	1S	15E	9	10/3/2007
139	AMC388910	CS-181	2007-017145	1S	15E	9	10/3/2007
140	AMC388911	CS-182	2007-017146	1S	15E	4	10/3/2007
141	AMC388912	CS-183	2007-017147	1S	15E	9	10/4/2007
142	AMC388913	CS-184	2007-017148	1S	15E	9	10/4/2007
143	AMC388914	CS-185	2007-017149	1S	15E	9	10/4/2007
144	AMC388915	CS-186	2007-017150	1S	15E	9	10/4/2007
145	AMC388916	CS-187	2007-017151	1S	15E	9	10/4/2007
146	AMC388917	CS-188	2007-017152	1S	15E	9	10/4/2007
147	AMC388918	CS-189	2007-017153	1S	15E	9	10/4/2007
148	AMC388919	CS-190	2007-017154	1S	15E	9	10/4/2007
149	AMC388920	CS-191	2007-017155	1S	15E	9	10/4/2007
150	AMC388921	CS-192	2007-017156	1S	15E	3	10/4/2007
151	AMC388922	CS-193	2007-017157	1S	15E	3	10/4/2007
152	AMC388923	CS-194	2007-017158	1S	15E	3	10/4/2007
153	AMC388924	CS-195	2007-017159	1S	15E	3	10/4/2007
154	AMC388925	CS-196	2007-017160	1S	15E	3	10/3/2007
155	AMC388926	CS-197	2007-017161	1S	15E	3	10/3/2007
156	AMC388927	CS-198	2007-017162	1S	15E	3	10/3/2007
157	AMC388928	CS-199	2007-017163	1S	15E	9	10/4/2007
158	AMC388929	CS-200	2007-017164	1S	15E	9	10/4/2007
159	AMC388930	CS-201	2007-017165	1S	15E	9	10/4/2007
160	AMC388931	CS-202	2007-017166	1S	15E	9	10/4/2007
161	AMC388932	CS-203	2007-017167	1S	15E	9	10/4/2007
162	AMC388933	CS-204	2007-017168	1S	15E	9	10/4/2007
163	AMC388934	CS-205	2007-017169	1S	15E	9	10/4/2007
164	AMC388935	CS-206	2007-017170	1S	15E	3	10/3/2007
165	AMC388936	CS-207	2007-017171	1S	15E	3	10/3/2007
166	AMC388937	CS-208	2007-017172	1S	15E	3	10/3/2007

2011 AUG 31 4:36
 BILMAVAZ
 PHOENIX AZ
 BILMAVAZ
 PHOENIX AZ

167	AMC388938	CS-209	2007-017173	1S	15E	3	10/4/2007
168	AMC388939	CS-210	2007-017174	1S	15E	3	10/4/2007
169	AMC388940	CS-211	2007-017175	1S	15E	3	10/4/2007
170	AMC388941	CS-212	2007-017176	1S	15E	10	10/4/2007
171	AMC388942	CS-213	2007-017177	1S	15E	10	10/4/2007
172	AMC388943	CS-214	2007-017178	1S	15E	10	10/4/2007
173	AMC388944	CS-215	2007-017179	1S	15E	10	10/4/2007
174	AMC388945	CS-216	2007-017180	1S	15E	3	10/3/2007
175	AMC388946	CS-217	2007-017181	1S	15E	3	10/3/2007
176	AMC388947	CS-218	2007-017182	1S	15E	3	10/3/2007
177	AMC388948	CS-219	2007-017183	1S	15E	3	10/3/2007
178	AMC388949	CS-220	2007-017184	1S	15E	3	10/4/2007
179	AMC388950	CS-221	2007-017185	1S	15E	3	10/4/2007
180	AMC388951	CS-222	2007-017186	1S	15E	3	10/4/2007
181	AMC388952	CS-223	2007-017187	1S	15E	10	10/4/2007
182	AMC388953	CS-224	2007-017188	1S	15E	3	10/4/2007
183	AMC388954	CS-225	2007-017189	1S	15E	3	10/4/2007
184	AMC388955	CS-226	2007-017190	1S	15E	3	10/4/2007
185	AMC388956	CS-227	2007-017191	1S	15E	3	10/4/2007
186	AMC388957	CS-228	2007-017192	1S	15E	3	10/4/2007
187	AMC388958	CS-229	2007-017193	1S	15E	3	10/4/2007
188	AMC388959	CS-230	2007-017194	1S	15E	3	10/4/2007
189	AMC388960	CS-231	2007-017195	1S	15E	2	10/4/2007
190	AMC388961	CS-232	2007-017196	1S	15E	2	10/4/2007
191	AMC388962	CS-233	2007-017197	1S	15E	2	10/4/2007
192	AMC389883	CSN 1	2008-001699	1N	15E	2	1/4/2008
193	AMC389884	CSN 2	2008-001700	1N	15E	2	1/4/2008
194	AMC389885	CSN 3	2008-001701	1N	15E	35	1/4/2008
195	AMC389886	CSN 4	2008-001702	1N	15E	35	1/4/2008
196	AMC389887	CSN 5	2008-001703	1N	15E	35	1/4/2008
197	AMC389888	CSN 6	2008-001704	1N	15E	35	1/4/2008
198	AMC389889	CSN 7	2008-001705	1N	15E	35	1/4/2008
199	AMC389890	CSN 8	2008-001706	1N	15E	35	1/4/2008
200	AMC389891	CSN 9	2008-001707	1N	15E	35	1/4/2008
201	AMC389892	CSN 10	2008-001708	1N	15E	35	1/4/2008
202	AMC389893	CSN 11	2008-001709	1N	15E	35	1/4/2008
203	AMC389894	CSN 12	2008-001710	1N	15E	35	1/4/2008
204	AMC389895	CSN 13	2008-001711	1N	15E	35	1/4/2008
205	AMC389896	CSN 14	2008-001712	1N	15E	35	1/4/2008
206	AMC389897	CSN 15	2008-001713; 2010-010709	1N	15E	35	1/4/2008
207	AMC389898	CSN 16	2008-001714; 2010-010710	1N	15E	35	1/4/2008
208	AMC389899	CSN 17	2008-001715	1N	15E	35	1/4/2008
209	AMC389900	CSN 18	2008-001716	1N	15E	35	1/4/2008
210	AMC389901	CSN 19	2008-001717	1N	15E	35	1/4/2008
211	AMC389902	CSN 20	2008-001718	1N	15E	35	1/4/2008
212	AMC389903	CSN 21	2008-001719; 2010-010711	1N	15E	35	1/4/2008
213	AMC389904	CSN 22	2008-001720; 2010-010712	1N	15E	35	1/4/2008
214	AMC389905	CSN 23	2008-001721; 2010-010713	1N	15E	35	1/4/2008
215	AMC389906	CSN 24	2008-001722	1N	15E	35	1/4/2008
216	AMC389907	CSN 25	2008-001723; 2010-010714	1N	15E	35	1/4/2008
217	AMC401281	CSN-26	2010-006515	1N	15E	35; 26	6/3/2010
218	AMC401282	CSN-27	2010-006516	1N	15E	35; 26	6/3/2010
219	AMC401283	CSN-28	2010-006517	1N	15E	35; 26	6/3/2010
220	AMC401284	CSN-29	2010-006518	1N	15E	35; 26	6/3/2010
221	AMC401285	CSN-30	2010-006519	1N	15E	35; 26	6/3/2010
222	AMC401286	CSN-31	2010-006697	1N	15E	26	6/3/2010

B.L.M. AZ STATE MINE RECL. DIV.
 2011 AUG 31 2 15 PM '11

223	AMC401287	CSN-32	2010-006698	1N	15E	26	6/3/2010
224	AMC401288	CSN-33	2010-006520	1N	15E	35	6/3/2010
225	AMC401289	CSN-34	2010-006521	1N; 1S	15E	35; 3	6/3/2010
226	AMC399816	CSNW 1	2010-002695	1N	15E	34	3/4/2010
227	AMC399817	CSNW 2	2010-002696	1N	15E	34	3/3/2010
228	AMC399818	CSNW 3	2010-002697	1N	15E	34	3/3/2010
229	AMC399819	CSNW 4	2010-002698	1N	15E	34	3/3/2010
230	AMC399820	CSNW 5	2010-002699	1N	15E	34	3/3/2010
231	AMC399821	CSNW 6	2010-002700	1N	15E	34	3/2/2010
232	AMC399822	CSNW 7	2010-002701	1N	15E	34	3/2/2010
233	AMC399823	CSNW 8	2010-002702	1N	15E	34	3/4/2010
234	AMC399824	CSNW 9	2010-002703	1N	15E	34	3/4/2010
235	AMC399825	CSNW 10	2010-002704	1N	15E	34	3/4/2010
236	AMC399826	CSNW 11	2010-002705	1N	15E	34	3/4/2010
237	AMC399827	CSNW 12	2010-002706	1N	15E	34	3/4/2010
238	AMC399828	CSNW 13	2010-002707	1N	15E	34	3/5/2010
239	AMC399829	CSNW 14	2010-002708	1N	15E	34	3/5/2010
240	AMC399830	CSNW 15	2010-002709	1N	15E	34	3/5/2010
241	AMC399831	CSNW 16	2010-002710	1N	15E	34	3/5/2010
242	AMC399832	CSNW 17	2010-002711	1N	15E	34	3/4/2010
243	AMC399833	CSNW 18	2010-002712	1N	15E	34	3/3/2010
244	AMC399834	CSNW 19	2010-002713	1N	15E	34	3/3/2010
245	AMC399835	CSNW 20	2010-002714	1N	15E	34	3/3/2010
246	AMC399836	CSNW 21	2010-002715	1N	15E	34	3/3/2010
247	AMC399837	CSNW 22	2010-002716	1N	15E	34	3/5/2010
248	AMC399838	CSNW 23	2010-002717	1N	15E	34	3/5/2010
249	AMC399839	CSNW 24	2010-002718	1N	15E	34	3/5/2010
250	AMC399840	CSNW 25	2010-002719	1N	15E	34	3/4/2010

RECEIVED
B.L.M. AZ STATE OFFICE
2011 AUG 31 A 7:36
PHOENIX, AZ



Bronco Creek Exploration Inc.
1815 East Wansett Street
Tucson, Arizona 85719-0547

Tel: (520) 624-4153
Fax: (520) 624-4192
www.broncocrack.com

August 29, 2011

Bureau of Land Management
One North Central Avenue Suite 800
Phoenix, AZ 85004-4427
(602) 417-9200

Attn: Mining Claims

Please find enclosed a Maintenance Fee Payment document and a payment in the amount of \$2,240 to cover the 2011-2012 maintenance fee of \$140 per claim for 16 unpatented mining claims located in Santa Cruz County, Arizona.

If there are any questions or problems, please contact me at the above phone number or address. Thank you very much for your assistance.

Sincerely,

A handwritten signature in black ink that reads "Chelsea Kreiner".

Chelsea Kreiner
Land & Permitting Manager

Enclosures: (3)

RECEIVED
B.L.M. AZ STATE OFFICE
2011 AUG 31 A 7:36
PHOENIX, AZ

MAINTENANCE FEE PAYMENT

Claimant Name: Bronco Creek Exploration, Inc.

Address: 1815 E. Winsett St.

City: Tucson State: AZ Zip: 85719

Telephone: (520) 624-4153

E-mail address: ckreiner@broncocreek.com

Signature: *Chelsea Reiner*

Check here if this is a change of address.

RECEIVED
 BLM, AZ STATE OFFICE
 2011 AUG 31 A 7:36
 PHOENIX, AZ
 BLM
 Date
 Stamp

LINE NO.	AMC NUMBER	CLAIM/SITE NAME	COUNTY RECORDER DATA (If available)	TWP	RNG	SEC
1		Please see attached list.				
2						
3						
4						
5						
6						
7						
8						
9						
10						

List additional claims on Form MCF114.

Bureau of Land Management
Arizona State Office
www.az.blm.gov

No. of Claims: 16 x \$140 = \$2,240.00
 Check No: _____ Init. *SR*
 Receipt No.: *20110831*
For BLM Use Only

Form: MCF112
 Revised July 2005

Line No.	BLM Serial No	Claim Name	County Recorder Data			Twn	Rng	Sec
			Fee #/ Doc ID#	Book	Page			
1	AMC374413	PAT 1	2006-16082			23S	16E	5
2	AMC374414	PAT 2	2006-16083			23S	16E	5
3	AMC374415	PAT 3	2006-16084			23S	16E	5
4	AMC374416	PAT 4	2006-16085			23S	16E	5
5	AMC374417	PAT 5	2006-16086			23S	16E	5
6	AMC374418	PAT 6	2006-16087			23S	16E	5
7	AMC374419	PAT 7	2006-16088			23S	16E	5
8	AMC374420	PAT 8	2006-16089			23S	16E	5
9	AMC374421	PAT 9	2006-16090			23S	16E	5,8
10	AMC374422	PAT 10	2006-16091			23S	16E	5,8
11	AMC374423	PAT 11	2006-16092			23S	16E	4,5
12	AMC374424	PAT 12	2006-16093			23S	16E	4,5
13	AMC374425	PAT 13	2006-16094			23S	16E	4,5
14	AMC374426	PAT 14	2006-16095			23S	16E	4,5
15	AMC374427	PAT 15	2006-16096			23S	16E	4,5
16	AMC374428	PAT 16	2006-16097			23S	16E	4,5

RECEIVED
 D.L.H. AZ STATE OFFICE
 2011 AUG 31 A 7:36
 PHOENIX, AZ



Bronco Creek Exploration Inc.
1815 East Winslett Street
Tucson, Arizona 85719-6547

Tel: (520) 624-4153
Fax: (520) 624-4192
www.broncocreek.com

August 29, 2011

Bureau of Land Management
One North Central Avenue Suite 800
Phoenix, AZ 85004-4427
(602) 417-9200

Attn: Mining Claims

Please find enclosed a Maintenance Fee Payment document and a payment in the amount of \$16,380 to cover the 2011-2012 maintenance fee of \$140 per claim for 117 unpatented mining claims located in Yavapai County, Arizona.

If there are any questions or problems, please contact me at the above phone number or address. Thank you very much for your assistance.

Sincerely,

A handwritten signature in black ink that reads "Chelsea Kreiner".

Chelsea Kreiner
Land & Permitting Manager

Enclosures: (3)

RECEIVED
BLM
AZ STATE OFFICE
AUG 31 10A 7:35
PHOENIX, AZ

MAINTENANCE FEE PAYMENT

Claimant Name: Bronco Creek Exploration, Inc.

Address: 1815 E. Winsett St.

City: Tucson State: AZ Zip: 85719

Telephone: (520) 624-4153

E-mail address: ckreiner@broncocreek.com

Signature: *Chris Kreiner*

Check here if this is a change of address.

RECEIVED
BLM, AZ STATE OFFICE
2011 AUG 31 A 7:35
PHOENIX, AZ
BLM
Date
Stamp

LINE NO.	AMC NUMBER	CLAIM/SITE NAME	COUNTY RECORDER DATA (If available)	TWP	RNG	SEC
1		Please see attached list.				
2						
3						
4						
5						
6						
7						
8						
9						
10						

List additional claims on Form MCF114.

Bureau of Land Management
Arizona State Office
www.az.blm.gov

No. of Claims: 117 x \$140 = \$16,380.00
Check No: _____ Init. *SK*
Receipt No.: *2472000*
For BLM Use Only

Form: MCF112
Revised July 2005

Line No.	BLM Serial No	Claim Name	County Recorder Data			Twn	Rng	Sec	Staking Date
			Fee #/ Doc ID#	Book	Page				
1	AMC400517	CB 5	2010-4395018	4744	441	9N	1W	2, 3	3/11/2010
2	AMC400518	CB 6	2010-4395019	4744	442	9N	1W	2	3/11/2010
3	AMC400519	CB 7	2010-4395020	4744	443	9N	1W	2	3/11/2010
4	AMC400520	CB 8	2010-4395021	4744	444	9N	1W	2	4/16/2010
5	AMC400521	CB 9	2010-4395022	4744	445	9N	1W	3	3/11/2010
6	AMC400522	CB 10	2010-4395023	4744	446	9N	1W	2, 3	3/11/2010
7	AMC400523	CB 11	2010-4395024	4744	447	9N	1W	2	3/11/2010
8	AMC400524	CB 12	2010-4395025	4744	448	9N	1W	2	3/11/2010
9	AMC400525	CB 13	2010-4395026	4744	449	9N	1W	2	4/16/2010
10	AMC400526	CB 14	2010-4395027	4744	450	9N	1W	3	3/11/2010
11	AMC400527	CB 15	2010-4395028	4744	451	9N	1W	2, 3	3/11/2010
12	AMC400528	CB 16	2010-4395029	4744	452	9N	1W	2	3/11/2010
13	AMC400529	CB 17	2010-4395030	4744	453	9N	1W	2	3/11/2010
14	AMC400530	CB 18	2010-4392031	4744	454	9N	1W	2	4/16/2010
15	AMC400531	CB 19	2010-4392032	4744	455	9N	1W	10	3/11/2010
16	AMC400532	CB 20	2010-4395033	4744	456	9N	1W	2, 10, 11	3/11/2010
17	AMC400533	CB 21	2010-4395034	4744	457	9N	1W	2, 11	3/11/2010
18	AMC400534	CB 22	2010-4395035	4744	458	9N	1W	3, 11	3/11/2010
19	AMC400535	CB 23	2010-4395036	4744	459	9N	1W	4, 11	4/16/2010
20	AMC400536	CB 24	2010-4395037	4744	460	9N	1W	10	3/11/2010
21	AMC400537	CB 25	2010-4395038	4744	461	9N	1W	10, 11	3/11/2010
22	AMC400538	CB 26	2010-4395039	4744	462	9N	1W	11	3/11/2010
23	AMC400539	CB 27	2010-4395040	4744	463	9N	1W	11	3/11/2010
24	AMC400540	CB 28	2010-4395041	4744	464	9N	1W	11	5/15/2010
25	AMC400541	CB 29	2010-4395042	4744	465	9N	1W	10	3/11/2010
26	AMC400542	CB 30	2010-4395043	4744	466	9N	1W	10, 11	3/11/2010
27	AMC400543	CB 31	2010-4395044	4744	467	9N	1W	11	3/11/2010
28	AMC400544	CB 32	2010-4395045	4744	468	9N	1W	11	3/11/2010
29	AMC400545	CB 33	2010-4395046	4744	469	9N	1W	11	5/15/2010
30	AMC400546	CB 34	2010-4395047	4744	470	9N	1W	10	3/11/2010
31	AMC400547	CB 35	2010-4395048	4744	471	9N	1W	10, 11	3/11/2010
32	AMC400548	CB 36	2010-4395049	4744	472	9N	1W	11	3/11/2010
33	AMC400549	CB 37	2010-4395050	4744	473	9N	1W	11	3/11/2010
34	AMC400550	CB 38	2010-4395051	4744	474	9N	1W	11	5/15/2010
35	AMC400551	CB 39	2010-4395052	4744	475	9N	1W	10	3/11/2010
36	AMC400552	CB 40	2010-4395053	4744	476	9N	1W	10, 11	3/11/2010
37	AMC400553	CB 41	2010-4395054	4744	477	9N	1W	11	3/11/2010
38	AMC400554	CB 42	2010-4395055	4744	478	9N	1W	11	3/11/2010
39	AMC400555	CB 43	2010-4395056	4744	479	9N	1W	11	3/12/2010
40	AMC400556	CB 44	2010-4395057	4744	480	9N	1W	10	3/11/2010
41	AMC400557	CB 45	2010-4395058	4744	481	9N	1W	10, 11	3/11/2010
42	AMC400558	CB 46	2010-4395059	4744	482	9N	1W	11	3/12/2010
43	AMC400559	CB 47	2010-4395060	4744	483	9N	1W	11	3/12/2010
44	AMC400560	CB 48	2010-4395061	4744	484	9N	1W	11	4/16/2010
45	AMC400561	CB 49	2010-4395062	4744	485	9N	1W	10	3/10/2010
46	AMC400562	CB 50	2010-4395063	4744	486	9N	1W	10, 11	3/10/2010
47	AMC400563	CB 51	2010-4395064	4744	487	9N	1W	11	3/12/2010
48	AMC400564	CB 52	2010-4395065	4744	488	9N	1W	11	3/12/2010
49	AMC400565	CB 53	2010-4395066	4744	489	9N	1W	11	4/16/2010
50	AMC400566	CB 54	2010-4395067	4744	490	9N	1W	10	3/10/2010
51	AMC400567	CB 55	2010-4395068	4744	491	9N	1W	10, 11	3/10/2010
52	AMC400568	CB 56	2010-4395069	4744	492	9N	1W	11	3/12/2010
53	AMC400569	CB 57	2010-4395070	4744	493	9N	1W	11	3/12/2010
54	AMC400570	CB 58	2010-4395071	4744	494	9N	1W	10	3/12/2010
55	AMC400571	CB 59	2010-4395072	4744	495	9N	1W	10, 11	3/12/2010
56	AMC400572	CB 60	2010-4395073	4744	496	9N	1W	11	5/17/2010
57	AMC400573	CB 61	2010-4395074	4744	497	9N	1W	11	4/16/2010

2011 AUG 31 A 7:35
 PHOENIX, AZ

58	AMC407981	CB 62	2011-0027882	4813	926	9N	1W	1, 2	3/10/2011
59	AMC407982	CB 63	2011-0027883	4813	927	9N	1W	1, 2	3/10/2011
60	AMC407983	CB 64	2011-0027884	4813	928	9N	1W	1, 2	3/10/2011
61	AMC407984	CB 65	2011-0027885	4813	929	9N	1W	1, 2	3/10/2011
62	AMC407985	CB 66	2011-0027886	4813	930	9N	1W	1, 2	3/10/2011
63	AMC407986	CB 67	2011-0027887	4813	931	9N	1W	1, 2, 11, 12	3/10/2011
64	AMC407987	CB 68	2011-0027888	4813	932	9N	1W	11, 12	3/10/2011
65	AMC407988	CB 69	2011-0027889	4813	933	9N	1W	11, 12	3/11/2011
66	AMC407989	CB 70	2011-0027890	4813	934	9N	1W	11, 12	3/11/2011
67	AMC407990	CB 71	2011-0027891	4813	935	9N	1W	11, 12	3/11/2011
68	AMC407991	CB 72	2011-0027892	4813	936	9N	1W	11, 12	3/11/2011
69	AMC407992	CB 73	2011-0027893	4813	937	9N	1W	11, 12	3/11/2011
70	AMC407993	CB 74	2011-0027894	4813	938	9N	1W	1	3/10/2011
71	AMC407994	CB 75	2011-0027895	4813	939	9N	1W	1	3/10/2011
72	AMC407995	CB 76	2011-0027896	4813	940	9N	1W	1	3/10/2011
73	AMC407996	CB 77	2011-0027897	4813	941	9N	1W	1	3/10/2011
74	AMC407997	CB 78	2011-0027898	4813	942	9N	1W	1	3/10/2011
75	AMC407998	CB 79	2011-0027899	4813	943	9N	1W	1, 12	3/10/2011
76	AMC407999	CB 80	2011-0027900	4813	944	9N	1W	12	3/10/2011
77	AMC408000	CB 81	2011-0027901	4813	945	9N	1W	12	3/11/2011
78	AMC408001	CB 82	2011-0027902	4813	946	9N	1W	12	3/11/2011
79	AMC408002	CB 83	2011-0027903	4813	947	9N	1W	12	3/11/2011
80	AMC408003	CB 84	2011-0027904	4813	948	9N	1W	12	3/11/2011
81	AMC408004	CB 85	2011-0027905	4813	949	9N	1W	12	3/11/2011
82	AMC408005	CB 86	2011-0027906	4813	950	9N	1W	1	3/10/2011
83	AMC408006	CB 87	2011-0027907	4813	951	9N	1W	1	3/10/2011
84	AMC408007	CB 88	2011-0027908	4813	952	9N	1W	1	3/10/2011
85	AMC408008	CB 89	2011-0027909	4813	953	9N	1W	1	3/10/2011
86	AMC408009	CB 90	2011-0027910	4813	954	9N	1W	1	3/10/2011
87	AMC408010	CB 91	2011-0027911	4813	955	9N	1W	1, 12	3/10/2011
88	AMC408011	CB 92	2011-0027912	4813	956	9N	1W	12	3/11/2011
89	AMC408012	CB 93	2011-0027913	4813	957	9N	1W	12	3/11/2011
90	AMC408013	CB 94	2011-0027914	4813	958	9N	1W	12	3/11/2011
91	AMC408014	CB 95	2011-0027915	4813	959	9N	1W	12	3/11/2011
92	AMC408015	CB 96	2011-0027916	4813	960	9N	1W	12	3/11/2011
93	AMC408016	CB 97	2011-0027917	4813	961	9N	1W	12	3/11/2011
94	AMC408017	CB 98	2011-0027918	4813	962	9N	1W; 1E	1, 6	3/10/2011
95	AMC408018	CB 99	2011-0027919	4813	963	9N	1W; 1E	1, 6	3/10/2011
96	AMC408019	CB 100	2011-0027920	4813	964	9N	1W; 1E	1, 6	3/10/2011
97	AMC408020	CB 101	2011-0027921	4813	965	9N	1W; 1E	1, 6	3/10/2011
98	AMC408021	CB 102	2011-0027922	4813	966	9N	1W; 1E	1, 6	3/10/2011
99	AMC408022	CB 103	2011-0027923	4813	967	9N	1W; 1E	1, 12; 6, 7	3/10/2011
100	AMC408023	CB 104	2011-0027924	4813	968	9N	1W; 1E	12; 7	3/11/2011
101	AMC408024	CB 105	2011-0027925	4813	969	9N	1W; 1E	12; 7	3/11/2011
102	AMC408025	CB 106	2011-0027926	4813	970	9N	1W; 1E	12; 7	3/11/2011
103	AMC408026	CB 107	2011-0027927	4813	971	9N	1W; 1E	12; 7	3/11/2011
104	AMC408027	CB 108	2011-0027928	4813	972	9N	1W; 1E	12; 7	3/11/2011
105	AMC408028	CB 109	2011-0027929	4813	973	9N	1W; 1E	12; 7	3/11/2011
106	AMC408029	CB 110	2011-0027930	4813	974	9N	1E	6	3/11/2011
107	AMC408030	CB 111	2011-0027931	4813	975	9N	1E	6	3/11/2011
108	AMC408031	CB 112	2011-0027932	4813	976	9N	1E	6	3/11/2011

2011 AUG 31 A 7:30
 PHOENIX, AZ

Company: Bronco Creek Exploration Inc.
Prepared: August 2011

Exhibit A
Project: Copper Basin

State: Arizona
County: Yavapai

109	AMC408032	CB 113	2011-0027933	4813	977	9N	1E	6	3/11/2011
110	AMC408033	CB 114	2011-0027934	4813	978	9N	1E	6	3/11/2011
111	AMC408034	CB 115	2011-0027935	4813	979	9N	1E	6, 7	3/11/2011
112	AMC408035	CB 116	2011-0027936	4813	980	9N	1E	7	4/11/2011
113	AMC408036	CB 117	2011-0027937	4813	981	9N	1E	7	4/11/2011
114	AMC408037	CB 118	2011-0027938	4813	982	9N	1E	7	4/11/2011
115	AMC408038	CB 119	2011-0027939	4813	983	9N	1E	7	4/11/2011
116	AMC408039	CB 120	2011-0027940	4813	984	9N	1E	7	4/11/2011
117	AMC408040	CB 121	2011-0027941	4813	985	9N	1E	7	4/11/2011

RECEIVED
B.L.M. AZ STATE OFFICE
2011 AUG 31 A 7:36
PHOENIX, AZ



Bronco Creek Exploration Inc.
1815 East Winslett Street
Tucson, Arizona 85719-0547

Tel: (520) 624-4153
Fax: (520) 624-4192
www.broncocreek.com

August 29, 2011

Bureau of Land Management
One North Central Avenue Suite 800
Phoenix, AZ 85004-4427
(602) 417-9200

Attn: Mining Claims

Please find enclosed a Maintenance Fee Payment document and a payment in the amount of \$1,120 to cover the 2011-2012 maintenance fee of \$140 per claim for 8 unpatented mining claims located in Pinal County, Arizona.

If there are any questions or problems, please contact me at the above phone number or address. Thank you very much for your assistance.

Sincerely,

A handwritten signature in cursive script that reads "Chelsea Kreiner".

Chelsea Kreiner
Land & Permitting Manager

Enclosures: (3)

RECEIVED
BLM, AZ STATE OFFICE
2011 AUG 31 A 7:35
PHOENIX, AZ

MAINTENANCE FEE PAYMENT

Claimant Name: Bronco Creek Exploration, Inc.
 Address: 1815 E. Winsett St.
 City: Tucson State: AZ Zip: 85719
 Telephone: (520) 624-4153
 E-mail address: ckreiner@broncocreek.com
 Signature: *Chelsea Meinel*

Check here if this is a change of address.

RECEIVED
 BLM, AZ STATE OFFICE
 2011 AUG 31 A 7:35
 PHOENIX, AZ
 BLM
 Date
 Stamp

LINE NO.	AMC NUMBER	CLAIM/SITE NAME	COUNTY RECORDER DATA (If available)	TWP	RNG	SEC
1		Please see attached list.				
2						
3						
4						
5						
6						
7						
8						
9						
10						

List additional claims on Form MCF114.

Bureau of Land Management
Arizona State Office
www.az.blm.gov

No. of Claims: 8 x \$140 = \$1,120.00
 Check No: Init. *SM*
 Receipt No.: *2422007*
For BLM Use Only

Form: MCF112
 Revised July 2005

Company: Bronco Creek Exploration inc.
Prepared: August 2011

Exhibit A
Project: Superior West

State: Arizona
County: Pinal

Line No.	BLM Serial No	Claim Name	County Recorder Data			Twn	Rng	Sec	Staking Date
			Fee #/ Doc ID#	Book	Page				
1	AMC409984	SUP 6 New	2011-065573			1S	12E	29, 32	7/7/2011
2	AMC409985	SUP 7 New	2011-065574			1S	12E	29, 32	7/7/2011
3	AMC409986	SUP 8 New	2011-065575			1S	12E	29, 32	7/7/2011
4	AMC409987	SUP 9 New	2011-065576			1S	12E	29,32	7/7/2011
5	AMC409988	SUP 34 New	2011-065577			1S	12E	32	7/7/2011
6	AMC409989	SUP 35 New	2011-065578			1S	12E	32	7/7/2011
7	AMC409990	SUP 36 New	2011-065579			1S	12E	32	7/7/2011
8	AMC409991	SUP 37 New	2011-065580			1S	12E	32	7/7/2011

RECEIVED
B.L.M. AZ STATE OFFICE
2011 AUG 31 A 7:35
PHOENIX, AZ



Bronco Creek Exploration Inc.
1815 East Winslett Street
Tucson, Arizona 85719-6547

Tel: (520) 624-4153
Fax: (520) 624-4192
www.broncocreek.com

August 29, 2011

Bureau of Land Management
One North Central Avenue Suite 800
Phoenix, AZ 85004-4427
(602) 417-9200

Attn: Mining Claims

Please find enclosed a Maintenance Fee Payment document and a payment in the amount of \$14,700 to cover the 2011-2012 maintenance fee of \$140 per claim for 105 unpatented mining claims located in Pinal County, Arizona.

If there are any questions or problems, please contact me at the above phone number or address. Thank you very much for your assistance.

Sincerely,

Chelsea Kreiner
Land & Permitting Manager

Enclosures: (3)

RECEIVED
BLM AZ STATE OFFICE
2011 AUG 31 A 7:35
PHOENIX, AZ

MAINTENANCE FEE PAYMENT

Claimant Name: Bronco Creek Exploration, Inc.
 Address: 1815 E. Winsett St.
 City: Tucson State: AZ Zip: 85719
 Telephone: (520) 624-4153
 E-mail address: ckreiner@broncocreek.com
 Signature: _____

Check here if this is a change of address.

RECEIVED
 BLM, AZ STATE OFFICE
 PHOENIX, AZ
 2011 AUG 31 A 7:35
 BLM
 Date
 Stamp

LINE NO.	AMC NUMBER	CLAIM/SITE NAME	COUNTY RECORDER DATA (If available)	TWP	RNG	SEC
1		Please see attached list.				
2						
3						
4						
5						
6						
7						
8						
9						
10						

List additional claims on Form MCF114.

Bureau of Land Management
Arizona State Office
www.az.blm.gov

No. of Claims: 105 x \$140 = \$14,700.00
 Check No: _____ Init. *SM*
 Receipt No.: *202002*
For BLM Use Only

Form: MCF112
 Revised July 2005

Line No.	BLM Serial No	Claim Name	County Recorder Data			Twn	Rng	Sec	Staking Date
			Fee #/ Doc ID#	Book	Page				
1	AMC409194	MF 80	2011-055366			2S	12E	17	4/17/2011
2	AMC409195	MF 81	2011-055367			2S	12E	17	4/17/2011
3	AMC409196	MF 82	2011-055368			2S	12E	16, 17	4/17/2011
4	AMC409197	MF 83	2011-055369			2S	12E	16	4/17/2011
5	AMC409198	MF 84	2011-055370			2S	12E	20	4/20/2011
6	AMC409199	MF 85	2011-055371			2S	12E	17, 20	4/20/2011
7	AMC409200	MF 86	2011-055372			2S	12E	17, 20	4/20/2011
8	AMC409201	MF 87	2011-055373			2S	12E	17, 20	4/17/2011
9	AMC409202	MF 88	2011-055374			2S	12E	17, 20	4/17/2011
10	AMC409203	MF 89	2011-055375			2S	12E	16, 17, 20, 21	4/17/2011
11	AMC409204	MF 90	2011-055376			2S	12E	16, 21	4/17/2011
12	AMC409205	MF 91	2011-055377			2S	12E	16, 21	4/17/2011
13	AMC409206	MF 92	2011-055378			2S	12E	16, 21	4/17/2011
14	AMC409207	MF 93	2011-055379			2S	12E	16, 21	4/20/2011
15	AMC409208	MF 94	2011-055380			2S	12E	21	4/20/2011
16	AMC409209	MF 95	2011-055381			2S	12E	20	4/19/2011
17	AMC409210	MF 96	2011-055382			2S	12E	20	4/19/2011
18	AMC409211	MF 97	2011-055383			2S	12E	20	4/19/2011
19	AMC409212	MF 98	2011-055384			2S	12E	20	4/19/2011
20	AMC409213	MF 99	2011-055385			2S	12E	20	4/19/2011
21	AMC409214	MF 100	2011-055386			2S	12E	20, 21	4/19/2011
22	AMC409215	MF 101	2011-055387			2S	12E	21	4/19/2011
23	AMC409216	MF 102	2011-055388			2S	12E	21	4/19/2011
24	AMC409217	MF 103	2011-055389			2S	12E	21	4/19/2011
25	AMC409218	MF 104	2011-055390			2S	12E	21	4/19/2011
26	AMC409219	MF 105	2011-055391			2S	12E	21	4/19/2011
27	AMC409220	MF106	2011-055392			2S	12E	21	4/19/2011
28	AMC409221	MF 107	2011-055393			2S	12E	21	4/19/2011
29	AMC409222	MF 108	2011-055394			2S	12E	21	4/19/2011
30	AMC409223	MF 109	2011-055395			2S	12E	21, 22	4/19/2011
31	AMC409224	MF 110	2011-055396			2S	12E	20, 21	4/19/2011
32	AMC409225	MF 111	2011-055397			2S	12E	20, 21	4/19/2011
33	AMC409226	MF 112	2011-055398			2S	12E	20	4/19/2011
34	AMC409227	MF 113	2011-055399			2S	12E	20	4/19/2011
35	AMC409228	MF 114	2011-055400			2S	12E	20	4/19/2011
36	AMC409229	MF 115	2011-055401			2S	12E	20	4/19/2011
37	AMC409230	MF 116	2011-055402			2S	12E	21	4/19/2011
38	AMC409231	MF 117	2011-055403			2S	12E	21	4/19/2011
39	AMC409232	MF 118	2011-055404			2S	12E	21	4/19/2011
40	AMC409233	MF 119	2011-055405			2S	12E	21	4/19/2011
41	AMC409234	MF 120	2011-055406			2S	12E	21	4/19/2011
42	AMC409235	MF 121	2011-055407			2S	12E	21	4/19/2011
43	AMC409236	MF 122	2011-055408			2S	12E	21	4/19/2011
44	AMC409237	MF 123	2011-055409			2S	12E	21	4/19/2011
45	AMC409238	MF 124	2011-055410			2S	12E	21, 22	4/19/2011
46	AMC409239	MF 125	2011-055411			2S	12E	20, 29	4/18/2011
47	AMC409240	MF 126	2011-055412			2S	12E	20, 29	4/18/2011
48	AMC409241	MF 127	2011-055413			2S	12E	29, 20	4/18/2011
49	AMC409242	MF 128	2011-055414			2S	12E	29, 20	4/18/2011
50	AMC409243	MF 129	2011-055415			2S	12E	29, 20	4/18/2011
51	AMC409244	MF 130	2011-055416			2S	12E	29, 20	4/18/2011
52	AMC409245	MF 131	2011-055417			2S	12E	21, 28	4/18/2011
53	AMC409246	MF 132	2011-055418			2S	12E	21, 28	4/18/2011
54	AMC409247	MF 133	2011-055419			2S	12E	21, 28	4/18/2011
55	AMC409248	MF 134	2011-055420			2S	12E	28	4/18/2011
56	AMC409249	MF 135	2011-055421			2S	12E	21, 28	4/18/2011

PHOENIX, AZ
 2011 AUG 31
 5:35
 ASSISTANT OFFICE

Company: Bronco Creek Exploration inc.
Prepared: August 2011

Exhibit A
Project: Superior West

State: Arizona
County: Pinal

57	AMC409250	MF 136	2011-055422	2S	12E	21, 28	4/18/2011
58	AMC409251	MF 137	2011-055423	2S	12E	21, 28	4/18/2011
59	AMC409252	MF 138	2011-055424	2S	12E	21, 28	4/18/2011
60	AMC409253	MF 139	2011-055425	2S	12E	21, 22, 27, 28	4/18/2011
61	AMC409254	MF 140	2011-055426	2S	12E	29	4/18/2011
62	AMC409255	MF 141	2011-055427	2S	12E	29	4/18/2011
63	AMC409256	MF 142	2011-055428	2S	12E	29	4/18/2011
64	AMC409257	MF 143	2011-055429	2S	12E	29	4/18/2011
65	AMC409258	MF 144	2011-055430	2S	12E	29	4/18/2011
66	AMC409259	MF 145	2011-055431	2S	12E	29	4/18/2011
67	AMC409260	MF 146	2011-055432	2S	12E	28, 29	4/18/2011
68	AMC409261	MF 147	2011-055433	2S	12E	28	4/18/2011
69	AMC409262	MF 148	2011-055434	2S	12E	28	4/18/2011
70	AMC409263	MF 149	2011-055435	2S	12E	28	4/18/2011
71	AMC409264	MF 150	2011-055436	2S	12E	28	4/18/2011
72	AMC409265	MF 151	2011-055437	2S	12E	28	4/18/2011
73	AMC409266	MF 152	2011-055438	2S	12E	28	4/18/2011
74	AMC409267	MF 153	2011-055439	2S	12E	28	4/18/2011
75	AMC409268	MF 154	2011-055439	2S	12E	28, 27	4/18/2011
76	AMC409269	MF 155	2011-055441	2S	12E	29	4/16/2011
77	AMC409270	MF 156	2011-055441	2S	12E	29	4/17/2011
78	AMC409271	MF 157	2011-055443	2S	12E	29	6/11/2011
79	AMC409272	MF 158	2011-055444	2S	12E	29	4/16/2011
80	AMC409273	MF 159	2011-055445	2S	12E	29	4/16/2011
81	AMC409274	MF 160	2011-055446	2S	12E	29, 28	4/16/2011
82	AMC409275	MF 161	2011-055447	2S	12E	28	4/16/2011
83	AMC409276	MF 162	2011-055448	2S	12E	28	4/16/2011
84	AMC409277	MF 163	2011-055448	2S	12E	28	4/16/2011
85	AMC409278	MF 164	2011-055450	2S	12E	28	4/16/2011
86	AMC409279	MF 165	2011-055451	2S	12E	28	4/16/2011
87	AMC409280	MF 166	2011-055452	2S	12E	28	4/16/2011
88	AMC409281	MF 167	2011-055453	2S	12E	28	4/16/2011
89	AMC409282	MF 168	2011-055454	2S	12E	28	4/16/2011
90	AMC409283	MF 169	2011-055455	2S	12E	28, 27	4/16/2011
91	AMC409284	MF 170	2011-055456	2S	12E	29	4/16/2011
92	AMC409285	MF 171	2011-055457	2S	12E	29	4/17/2011
93	AMC409286	MF 172	2011-055458	2S	12E	29	4/17/2011
94	AMC409287	MF 173	2011-055459	2S	12E	29	4/16/2011
95	AMC409288	MF 174	2011-055460	2S	12E	29	4/16/2011
96	AMC409289	MF 175	2011-055461	2S	12E	29, 28	4/16/2011
97	AMC409290	MF 176	2011-055462	2S	12E	28	4/16/2011
98	AMC409291	MF 177	2011-055463	2S	12E	28	4/16/2011
99	AMC409292	MF 178	2011-055464	2S	12E	28	4/16/2011
100	AMC409293	MF 179	2011-055465	2S	12E	28	4/16/2011
101	AMC409294	MF 180	2011-055466	2S	12E	28	4/16/2011
102	AMC409295	MF 181	2011-055467	2S	12E	28	4/16/2011
103	AMC409296	MF 182	2011-055468	2S	12E	28	4/16/2011
104	AMC409297	MF 183	2011-055469	2S	12E	16	4/17/2011
105	AMC409298	MF 184	2011-055470	2S	12E	16	4/17/2011

PHOENIX, AZ
2011 AUG 31 A 7:35



Bronco Creek Exploration Inc.
1815 East Winsen Street
Tucson, Arizona 85719-6547

Tel: (520) 624-4153
Fax: (520) 624-4192
www.broncocreek.com

August 29, 2011

Bureau of Land Management
One North Central Avenue Suite 800
Phoenix, AZ 85004-4427
(602) 417-9200

Attn: Mining Claims

Please find enclosed a Maintenance Fee Payment document and a payment in the amount of \$24,220 to cover the 2011-2012 maintenance fee of \$140 per claim for 173 unpatented mining claims located in Yavapai County, Arizona.

If there are any questions or problems, please contact me at the above phone number or address. Thank you very much for your assistance.

Sincerely,

A handwritten signature in cursive script that reads "Chelsea Kreiner".

Chelsea Kreiner
Land & Permitting Manager

Enclosures: (3)

RECEIVED
BLM, AZ STATE OFFICE
2011 AUG 31 A 7:35
PHOENIX, AZ

MAINTENANCE FEE PAYMENT

Claimant Name: Bronco Creek Exploration, Inc.

Address: 1815 E. Winsett St.


City: Tucson State: AZ Zip: 85719

Telephone: (520) 624-4153

E-mail address: ckreiner@broncocreek.com

Signature: *Chris Kreiner*

Check here if this is a change of address.



LINE NO.	AMC NUMBER	CLAIM/SITE NAME	COUNTY RECORDER DATA (If available)	TWP	RNG	SEC
1		Please see attached list.				
2						
3						
4						
5						
6						
7						
8						
9						
10						

List additional claims on Form MCF114.

Bureau of Land Management
Arizona State Office
www.az.blm.gov

No. of Claims: 173 x \$140 = \$24,220.00
 Check No: 212200 Init. SK
 Receipt No.: 212200
For BLM Use Only

Form: MCF112
 Revised July 2005

This form is available from the **Arizona Department of Mines and Mineral Resources** and may be reproduced.

Line No.	BLM Serial No	Claim Name	County Recorder Data			Twn	Rng	Sec	Staking Date
			Fee #/ Doc ID#	Book	Page				
1	AMC401360	BC-1	2010-4400595	4750	2	7N	2W	4	6/28/2010
2	AMC401361	BC-2	2010-4400596	4750	3	7N	2W	4	4/9/2010
3	AMC401362	BC-3	2010-4400597	4750	4	7N	2W	4	4/9/2010
4	AMC401363	BC-4	2010-4400598	4750	5	7N	2W	4	4/9/2010
5	AMC401364	BC-5	2010-4400599	4750	6	7N	2W	4	4/9/2010
6	AMC401365	BC-6	2010-4400600	4750	7	7N	2W	4	4/9/2010
7	AMC401366	BC-7	2010-4400601	4750	8	7N	2W	4	4/9/2010
8	AMC401367	BC-8	2010-4400602	4750	9	7N	2W	4	4/9/2010
9	AMC401368	BC-9	2010-4400603	4750	10	7N	2W	4; 3	4/9/2010
10	AMC401369	BC-10	2010-4400604	4750	11	7N	2W	4; 3	4/9/2010
11	AMC401370	BC-11	2010-4400605	4750	12	7N	2W	3	4/9/2010
12	AMC401371	BC-12	2010-4400606	4750	13	7N	2W	3	4/9/2010
13	AMC401372	BC-13	2010-4400607	4750	14	7N	2W	3	4/9/2010
14	AMC401373	BC-14	2010-4400608	4750	15	7N	2W	3	4/9/2010
15	AMC401374	BC-15	2010-4400609	4750	16	7N	2W	3	4/9/2010
16	AMC401375	BC-16	2010-4400610	4750	17	7N	2W	3	4/9/2010
17	AMC401376	BC-17	2010-4400611	4750	18	7N	2W	3	4/9/2010
18	AMC401377	BC-18	2010-4400612	4750	19	7N	2W	3; 2	4/9/2010
19	AMC401378	BC-19	2010-4400613	4750	20	7N	2W	9; 4	6/28/2010
20	AMC401379	BC-20	2010-4400614	4750	21	7N	2W	9; 4	4/9/2010
21	AMC401380	BC-21	2010-4400615	4750	22	7N	2W	9; 4	4/9/2010
22	AMC401381	BC-22	2010-4400616	4750	23	7N	2W	9; 4	4/9/2010
23	AMC401382	BC-23	2010-4400617	4750	24	7N	2W	9; 4	4/9/2010
24	AMC401383	BC-24	2010-4400618	4750	25	7N	2W	9; 4	4/9/2010
25	AMC401384	BC-25	2010-4400619	4750	26	7N	2W	9; 4	4/9/2010
26	AMC401385	BC-26	2010-4400620	4750	27	7N	2W	9; 4	4/9/2010
27	AMC401386	BC-27	2010-4400621	4750	28	7N	2W	9; 4; 3	4/9/2010
28	AMC401387	BC-28	2010-4400622	4750	29	7N	2W	10; 3	4/9/2010
29	AMC401388	BC-29	2010-4400623	4750	30	7N	2W	10; 3	4/9/2010
30	AMC401389	BC-30	2010-4400624	4750	31	7N	2W	10; 3	4/9/2010
31	AMC401390	BC-31	2010-4400625	4750	32	7N	2W	10; 3	4/9/2010
32	AMC401391	BC-32	2010-4400626	4750	33	7N	2W	10; 3	4/9/2010
33	AMC401392	BC-33	2010-4400627	4750	34	7N	2W	10; 3	4/9/2010
34	AMC401393	BC-34	2010-4400628	4750	35	7N	2W	10; 3	4/9/2010
35	AMC401394	BC-35	2010-4400629	4750	36	7N	2W	10; 3	4/9/2010
36	AMC401395	BC-36	2010-4400630	4750	37	7N	2W	10; 3; 2	4/9/2010
37	AMC401396	BC-37	2010-4400631	4750	38	7N	2W	9	4/7/2010
38	AMC401397	BC-38	2010-4400632	4750	39	7N	2W	9	4/7/2010
39	AMC401398	BC-39	2010-4400633	4750	40	7N	2W	9	4/7/2010
40	AMC401399	BC-40	2010-4400634	4750	41	7N	2W	9	4/7/2010
41	AMC401400	BC-41	2010-4400635	4750	42	7N	2W	9	4/7/2010
42	AMC401401	BC-42	2010-4400636	4750	43	7N	2W	9	4/7/2010
43	AMC401402	BC-43	2010-4400637	4750	44	7N	2W	9	4/7/2010
44	AMC401403	BC-44	2010-4400638	4750	45	7N	2W	9	4/7/2010
45	AMC401404	BC-45	2010-4400639	4750	46	7N	2W	9; 10	4/7/2010
46	AMC401405	BC-46	2010-4400640	4750	47	7N	2W	10	4/7/2010
47	AMC401406	BC-47	2010-4400641	4750	48	7N	2W	10	4/7/2010
48	AMC401407	BC-48	2010-4400642	4750	49	7N	2W	10	4/7/2010
49	AMC401408	BC-49	2010-4400643	4750	50	7N	2W	10	4/7/2010
50	AMC401409	BC-50	2010-4400644	4750	51	7N	2W	10	4/7/2010
51	AMC401410	BC-51	2010-4400645	4750	52	7N	2W	10	4/7/2010
52	AMC401411	BC-52	2010-4400646	4750	53	7N	2W	10	4/7/2010
53	AMC401412	BC-53	2010-4400647	4750	54	7N	2W	10	4/7/2010
54	AMC401413	BC-54	2010-4400648	4750	55	7N	2W	10; 11	4/7/2010
55	AMC401414	BC-55	2010-4400649	4750	56	7N	2W	11	4/9/2010
56	AMC401415	BC-56	2010-4400650	4750	57	7N	2W	11	4/9/2010
57	AMC401416	BC-57	2010-4400651	4750	58	7N	2W	11	4/9/2010
58	AMC401421	BC-62	2010-4400656	4750	63	7N	2W	9	4/7/2010
59	AMC401422	BC-63	2010-4400657	4750	64	7N	2W	9	4/7/2010
60	AMC401423	BC-64	2010-4400658	4750	65	7N	2W	9	4/7/2010
61	AMC401424	BC-65	2010-4400659	4750	66	7N	2W	9	4/7/2010
62	AMC401425	BC-66	2010-4400660	4750	67	7N	2W	9	4/7/2010
63	AMC401426	BC-67	2010-4400661	4750	68	7N	2W	9	4/7/2010
64	AMC401427	BC-68	2010-4400662	4750	69	7N	2W	9	4/7/2010
65	AMC401428	BC-69	2010-4400663	4750	70	7N	2W	9	4/7/2010

RECEIVED
 AUG 31 A 7:35
 2011

66	AMC401429	BC-70	2010-4400664	4750	71	7N	2W	10; 9	4/7/2010
67	AMC401430	BC-71	2010-4400665	4750	72	7N	2W	10	4/7/2010
68	AMC401431	BC-72	2010-4400666	4750	73	7N	2W	10	4/7/2010
69	AMC401432	BC-73	2010-4400667	4750	74	7N	2W	10	4/7/2010
70	AMC401433	BC-74	2010-4400668	4750	75	7N	2W	10	4/7/2010
71	AMC401434	BC-75	2010-4400669	4750	76	7N	2W	10	4/7/2010
72	AMC401435	BC-76	2010-4400670	4750	77	7N	2W	10	4/7/2010
73	AMC401436	BC-77	2010-4400671	4750	78	7N	2W	10	4/7/2010
74	AMC401437	BC-78	2010-4400672	4750	79	7N	2W	10	4/7/2010
75	AMC401438	BC-79	2010-4400673	4750	80	7N	2W	10; 11	4/7/2010
76	AMC401439	BC-80	2010-4400674	4750	81	7N	2W	11	4/7/2010
77	AMC401440	BC-81	2010-4400675	4750	82	7N	2W	11	4/7/2010
78	AMC401441	BC-82	2010-4400676	4750	83	7N	2W	11	4/7/2010
79	AMC401447	BC-88	2010-4400682	4750	89	7N	2W	9	6/28/2010
80	AMC401448	BC-89	2010-4400683	4750	90	7N	2W	9	4/9/2010
81	AMC401449	BC-90	2010-4400684	4750	91	7N	2W	9	4/9/2010
82	AMC401450	BC-91	2010-4400685	4750	92	7N	2W	9	4/9/2010
83	AMC401451	BC-92	2010-4400686	4750	93	7N	2W	9	4/9/2010
84	AMC401452	BC-93	2010-4400687	4750	94	7N	2W	9	4/9/2010
85	AMC401453	BC-94	2010-4400688	4750	95	7N	2W	9	4/9/2010
86	AMC401454	BC-95	2010-4400689	4750	96	7N	2W	9	4/9/2010
87	AMC401455	BC-98	2010-4400690	4750	97	7N	2W	10	4/9/2010
88	AMC401456	BC-99	2010-4400691	4750	98	7N	2W	10	4/9/2010
89	AMC401457	BC-100	2010-4400692	4750	99	7N	2W	10	4/9/2010
90	AMC401458	BC-101	2010-4400693	4750	100	7N	2W	10	4/9/2010
91	AMC401459	BC-102	2010-4400694	4750	101	7N	2W	10	4/9/2010
92	AMC401460	BC-103	2010-4400695	4750	102	7N	2W	10	4/9/2010
93	AMC401461	BC-104	2010-4400696	4750	103	7N	2W	10	4/9/2010
94	AMC401462	BC-105	2010-4400697	4750	104	7N	2W	11; 10	4/9/2010
95	AMC401463	BC-106	2010-4400698	4750	105	7N	2W	11; 10	4/9/2010
96	AMC401464	BC-107	2010-4400699	4750	106	7N	2W	11	4/9/2010
97	AMC401465	BC-108	2010-4400700	4750	107	7N	2W	11	4/9/2010
98	AMC401471	BC-114	2010-4400706	4750	113	7N	2W	15; 10	4/9/2010
99	AMC401472	BC-115	2010-4400707	4750	114	7N	2W	15; 10	4/9/2010
100	AMC401473	BC-116	2010-4400708	4750	115	7N	2W	15; 10	4/9/2010
101	AMC401474	BC-117	2010-4400709	4750	116	7N	2W	15; 10	4/9/2010
102	AMC401475	BC-118	2010-4400710	4750	117	7N	2W	15; 10	4/9/2010
103	AMC401476	BC-119	2010-4400711	4750	118	7N	2W	15; 10	4/9/2010
104	AMC401477	BC-120	2010-4400712	4750	119	7N	2W	15; 10	4/9/2010
105	AMC401478	BC-121	2010-4400713	4750	120	7N	2W	15; 10	4/9/2010
106	AMC401479	BC-122	2010-4400714	4750	121	7N	2W	15; 14; 11; 10	4/9/2010
107	AMC401480	BC-123	2010-4400715	4750	122	7N	2W	14; 11	4/9/2010
108	AMC401481	BC-124	2010-4400716	4750	123	7N	2W	14; 11	4/9/2010
109	AMC401482	BC-125	2010-4400717	4750	124	7N	2W	14; 11	4/9/2010
110	AMC401488	BC-131	2010-4400723	4750	130	7N	2W	15	6/14/2010
111	AMC401489	BC-132	2010-4400724	4750	131	7N	2W	15	6/14/2010
112	AMC401490	BC-133	2010-4400725	4750	132	7N	2W	15	6/14/2010
113	AMC401491	BC-134	2010-4400726	4750	133	7N	2W	15	4/9/2010
114	AMC401492	BC-135	2010-4400727	4750	134	7N	2W	15	4/9/2010
115	AMC401493	BC-136	2010-4400728	4750	135	7N	2W	15	4/9/2010
116	AMC401494	BC-137	2010-4400729	4750	136	7N	2W	15	4/9/2010
117	AMC401495	BC-138	2010-4400730	4750	137	7N	2W	15	4/9/2010
118	AMC401496	BC-139	2010-4400731	4750	138	7N	2W	15; 14	4/9/2010
119	AMC401497	BC-140	2010-4400732	4750	139	7N	2W	14	4/9/2010
120	AMC401498	BC-141	2010-4400733	4750	140	7N	2W	14	4/9/2010
121	AMC401499	BC-142	2010-4400734	4750	141	7N	2W	14	4/9/2010
122	AMC404840	BC-148	2011-0001566	4787	713	7N	2W	5	10/15/2010
123	AMC404841	BC-149	2011-0001567	4787	714	7N	2W	5	10/15/2010
124	AMC404842	BC-150	2011-0001568	4787	715	7N	2W	5	10/15/2010
125	AMC404843	BC-151	2011-0001569	4787	716	7N; 8N	2W	4, 5; 33	10/15/2010
126	AMC404844	BC-152	2011-0001570	4787	717	7N; 8N	2W	4; 33	10/15/2010
127	AMC404845	BC-153	2011-0001571	4787	718	7N; 8N	2W	4; 33	10/15/2010
128	AMC404846	BC-154	2011-0001572	4787	719	7N; 8N	2W	4; 33	10/15/2010
129	AMC404847	BC-155	2011-0001573	4787	720	7N; 8N	2W	4; 33	10/15/2010
130	AMC404848	BC-156	2011-0001574	4787	721	7N	2W	5	10/15/2010
131	AMC404849	BC-157	2011-0001575	4787	722	7N	2W	5	10/15/2010
132	AMC404850	BC-158	2011-0001576	4787	723	7N	2W	5	10/15/2010

2011 AUG 31 A 7:35
 PHOENIX, AZ

133	AMC404851	BC-159	2011-0001577	4787	724	7N	2W	4,5	10/15/2010
134	AMC404852	BC-160	2011-0001578	4787	725	7N	2W	4	10/15/2010
135	AMC404853	BC-161	2011-0001579	4787	726	7N	2W	5	10/15/2010
136	AMC404854	BC-162	2011-0001580	4787	727	7N	2W	5	10/15/2010
137	AMC404855	BC-163	2011-0001581	4787	728	7N	2W	5	10/15/2010
138	AMC404856	BC-164	2011-0001582	4787	729	7N	2W	4,5	10/15/2010
139	AMC404857	BC-165	2011-0001583	4787	730	7N	2W	4	10/15/2010
140	AMC404858	BC-166	2011-0001584	4787	731	7N	2W	5	10/15/2010
141	AMC404859	BC-167	2011-0001585	4787	732	7N	2W	5	10/15/2010
142	AMC404860	BC-168	2011-0001586	4787	733	7N	2W	5	10/15/2010
143	AMC404861	BC-169	2011-0001587	4787	734	7N	2W	4,5	10/15/2010
144	AMC404862	BC-170	2011-0001588	4787	735	7N	2W	4	10/15/2010
145	AMC404863	BC-171	2011-0001589	4787	736	7N	2W	5	10/14/2010
146	AMC404864	BC-172	2011-0001590	4787	737	7N	2W	5	10/14/2010
147	AMC404865	BC-173	2011-0001591	4787	738	7N	2W	5	10/14/2010
148	AMC404866	BC-174	2011-0001592	4787	739	7N	2W	5	10/14/2010
149	AMC404867	BC-175	2011-0001593	4787	740	7N	2W	5	10/14/2010
150	AMC404868	BC-176	2011-0001594	4787	741	7N	2W	5,8	10/14/2010
151	AMC404869	BC-177	2011-0001595	4787	742	7N	2W	5,8	10/14/2010
152	AMC404870	BC-178	2011-0001596	4787	743	7N	2W	5,8	10/14/2010
153	AMC404871	BC-179	2011-0001597	4787	744	7N	2W	5,8	10/14/2010
154	AMC404872	BC-180	2011-0001598	4787	745	7N	2W	5,8	10/14/2010
155	AMC404873	BC-181	2011-0001599	4787	746	7N	2W	4,5,8,9	10/14/2010
156	AMC404874	BC-182	2011-0001600	4787	747	7N	2W	8	10/14/2010
157	AMC404875	BC-183	2011-0001601	4787	748	7N	2W	8	10/14/2010
158	AMC404876	BC-184	2011-0001602	4787	749	7N	2W	8	10/14/2010
159	AMC404877	BC-185	2011-0001603	4787	750	7N	2W	8	10/14/2010
160	AMC404878	BC-186	2011-0001604	4787	751	7N	2W	8	10/14/2010
161	AMC404879	BC-187	2011-0001605	4787	752	7N	2W	8	10/14/2010
162	AMC404880	BC-188	2011-0001606	4787	753	7N	2W	8	10/14/2010
163	AMC404881	BC-189	2011-0001607	4787	754	7N	2W	8	10/14/2010
164	AMC404882	BC-190	2011-0001608	4787	755	7N	2W	8	10/14/2010
165	AMC404883	BC-191	2011-0001609	4787	756	7N	2W	8	10/14/2010
166	AMC404884	BC-192	2011-0001610	4787	757	7N	2W	8	10/14/2010
167	AMC404885	BC-193	2011-0001611	4787	758	7N	2W	8	10/14/2010
168	AMC404886	BC-194	2011-0001612	4787	759	7N	2W	8	10/14/2010
169	AMC404887	BC-195	2011-0001613	4787	760	7N	2W	8	10/14/2010
170	AMC404888	BC-196	2011-0001614	4787	761	7N	2W	9	10/14/2010
171	AMC404889	BC-197	2011-0001615	4787	762	7N	2W	9	10/14/2010
172	AMC404890	BC-198	2011-0001616	4787	763	7N	2W	15	10/14/2010
173	AMC404891	BC-199	2011-0001617	4787	764	7N	2W	15	10/14/2010

PHOENIX, AZ

2011 AUG 31 8 58 AM '11

B.L.M. AZ STATE OFFICE

United States Department of the Interior

Bureau of Land Management
LANDS/RECREATION & PLANNING

ONE N CENTRAL AVE
PHOENIX, AZ 85004 -2203
Phone: 602-417-9200

Receipt

No: 2422002

Transaction #: 2497446	
Date of Transaction: 08/31/2011	
CUSTOMER:	
BRONCO CREEK EXPLORATION INC. 1815 E WINSETT ST TUCSON, AZ 85719-6547 US	

LINE #	QTY	DESCRIPTION	REMARKS	UNIT PRICE	TOTAL
1	1.00	LOCATABLE MINERALS / MINING CLAIMS-NOT NEW-UNADJUD, ONE AUTH NO. ONLY / MINING CLAIM MONEY RECEIVED CASES: AMC373611/\$180180.00	MAINT-1287	- n/a -	180180.00
TOTAL:					\$180,180.00

PAYMENT INFORMATION					
1	AMOUNT:	14700.00	POSTMARKED:	08/30/2011	
	TYPE:	CHECK	RECEIVED:	08/31/2011	
	CHECK NO:	1879			
	NAME:	BRONCO CREEK EXPLORATION 1815 E WINSETT ST TUCSON AZ 85719-6547 US			
2	AMOUNT:	16380.00	POSTMARKED:	08/30/2011	
	TYPE:	CHECK	RECEIVED:	08/31/2011	
	CHECK NO:	1894			
	NAME:	BRONCO CREEK EXPLORATION 1815 E WINSETT ST TUCSON AZ 85719-6547 US			
3	AMOUNT:	2240.00	POSTMARKED:	08/30/2011	
	TYPE:	CHECK	RECEIVED:	08/31/2011	
	CHECK NO:	1896			
	NAME:	BRONCO CREEK EXPLORATION 1815 E WINSETT ST TUCSON AZ 85719-6547 US			
4	AMOUNT:	35000.00	POSTMARKED:	08/30/2011	
	TYPE:	CHECK	RECEIVED:	08/31/2011	

	CHECK NO:	1897		
	NAME:	BRONCO CREEK EXPLORATION 1815 E WINSETT ST TUCSON AZ 85719-6547 US		
5	AMOUNT:	36960.00	POSTMARKED:	08/30/2011
	TYPE:	CHECK	RECEIVED:	08/31/2011
	CHECK NO:	1898		
	NAME:	BRONCO CREEK EXPLORATION 1815 E WINSETT ST TUCSON AZ 85719-6547 US		
6	AMOUNT:	6160.00	POSTMARKED:	08/30/2011
	TYPE:	CHECK	RECEIVED:	08/31/2011
	CHECK NO:	1899		
	NAME:	BRONCO CREEK EXPLORATION 1815 E WINSETT ST TUCSON AZ 85719-6547 US		
7	AMOUNT:	17080.00	POSTMARKED:	08/30/2011
	TYPE:	CHECK	RECEIVED:	08/31/2011
	CHECK NO:	1900		
	NAME:	BRONCO CREEK EXPLORATION 1815 E WINSETT ST TUCSON AZ 85719-6547 US		
8	AMOUNT:	26320.00	POSTMARKED:	08/30/2011
	TYPE:	CHECK	RECEIVED:	08/31/2011
	CHECK NO:	1901		
	NAME:	BRONCO CREEK EXPLORATION 1815 E WINSETT ST TUCSON AZ 85719-6547 US		
9	AMOUNT:	1120.00	POSTMARKED:	08/30/2011
	TYPE:	CHECK	RECEIVED:	08/31/2011
	CHECK NO:	1902		
	NAME:	BRONCO CREEK EXPLORATION 1815 E WINSETT ST TUCSON AZ 85719-6547 US		
10	AMOUNT:	24220.00	POSTMARKED:	08/30/2011
	TYPE:	CHECK	RECEIVED:	08/31/2011
	CHECK NO:	1907		
	NAME:	BRONCO CREEK EXPLORATION 1815 E WINSETT ST TUCSON AZ 85719-6547 US		

REMARKS

DO NOT SHIP LIQUIDS, BLOOD OR DIAGNOSTICS IN THIS PACKAGING.

▼ Insert shipping document. ▼

▲ Ensure document is complete ▲

RT
275
2
B
5931
08 30

<https://www.fedex.com/shipping/html>

Fe

Extre

From: (520) 624-4153
Andrew Faulkner
Bronco Creek Exploration Inc.
1815 E. Winsett St.
Tucson, AZ 85719

Origin ID: TUSA



Ship Date: 29AUG11
ActWgt: 1.0 LB
CAD: 100315405/INET3180



SHIP TO: (602) 417-9200 BILL SENDER


Bureau of Land Management
1 N CENTRAL AVE STE 800

PHOENIX, AZ 85004

Ref #
Invoice #
PO #
Dept #


TUE - 30 AUG A1
PRIORITY OVERNIGHT

TRK# 7951 3054 5931
0201




XH ZSYA

85004
AZ-US
PHX



S0FG2/4299/F5F4



RECEIVED
BLM AZ STATE OFFICE
2011 AUG 30 A 10:05
PHOENIX, ARIZONA

Envelope

Align bottom of Peel and Stick Airbill here.

Align top of FedEx Express® Shipping Label here.

Amc 388772
 Amc 389883
 Amc 399816
 Amc 401281

MAINTENANCE FEE PAYMENT

Claimant Name: Bronco Creek Exploration, Inc.

Address: 1815 E. Winsett St.

City: Tucson State: AZ Zip: 85719

Telephone: (520)624-4153

E-mail address: eflesch@broncocreek.com

Signature: _____

Check here if this is a change of address.

RECEIVED
 PLM AZ STATE OFFICE
 2010 AUG 30 A 10:02
 PHOENIX, ARIZONA
 BLM
 Date
 Stamp

LINE NO.	AMC NUMBER	CLAIM/SITE NAME	COUNTY RECORDER DATA (If available)	TWP	RNG	SEC
1	Please	see attached sheets.				
2						
3						
4						
5						
6						
7						
8						
9						
10						

List additional claims on Form MCF114.

Bureau of Land Management
Arizona State Office
www.az.blm.gov

No. of Claims: 250 x \$140 = \$35,000
 Check No: 1624 Init. AD
 Receipt No.: 2203765
 For BLM Use Only

Form: MCF112
 Revised July 2005

This form is available from the **Arizona Department of Mines and Mineral Resources** and may be reproduced.

ENTERED INTO COMPUTER

9/20/10 AT

Line No.	BLM Serial No	Project Name	Claim Name	County Recorder Data			Twn	Rng	Sec
				Fee #/ Doc ID#	Book	Page			
1	AMC388772	Copper Springs	CS-22	2007-017007			1S	15E	6
2	AMC388773	Copper Springs	CS-23	2007-017008			1S	15E	6
3	AMC388774	Copper Springs	CS-24	2007-017009			1S	15E	6
4	AMC388775	Copper Springs	CS-25	2007-017010			1S	15E	6
5	AMC388776	Copper Springs	CS-26	2007-017011			1S	15E	6
6	AMC388777	Copper Springs	CS-27	2007-017012			1S	15E	6
7	AMC388778	Copper Springs	CS-28	2007-017013			1S	15E	7
8	AMC388779	Copper Springs	CS-29	2007-017014			1S	15E	7
9	AMC388780	Copper Springs	CS-30	2007-017015			1S	15E	7
10	AMC388781	Copper Springs	CS-31	2007-017016			1S	15E	7
11	AMC388782	Copper Springs	CS-32	2007-017017			1S	15E	7
12	AMC388783	Copper Springs	CS-33	2007-017018			1S	15E	7
13	AMC388784	Copper Springs	CS-34	2007-017019			1S	15E	7
14	AMC388785	Copper Springs	CS-35	2007-017020			1S	15E	7
15	AMC388786	Copper Springs	CS-42	2007-017021			1S	15E	7
16	AMC388787	Copper Springs	CS-43	2007-017022			1S	15E	6
17	AMC388788	Copper Springs	CS-44	2007-017023			1S	15E	6
18	AMC388789	Copper Springs	CS-45	2007-017024			1S	15E	6
19	AMC388790	Copper Springs	CS-46	2007-017025			1S	15E	6
20	AMC388791	Copper Springs	CS-47	2007-017026			1S	15E	6
21	AMC388792	Copper Springs	CS-48	2007-017027			1S	15E	6
22	AMC388793	Copper Springs	CS-49	2007-017028			1S	15E	7
23	AMC388794	Copper Springs	CS-50	2007-017029			1S	15E	7
24	AMC388795	Copper Springs	CS-51	2007-017030			1S	15E	7
25	AMC388796	Copper Springs	CS-52	2007-017031			1S	15E	7
26	AMC388797	Copper Springs	CS-53	2007-017032			1S	15E	7
27	AMC388798	Copper Springs	CS-54	2007-017033			1S	15E	7
28	AMC388799	Copper Springs	CS-55	2007-017034			1S	15E	7
29	AMC388800	Copper Springs	CS-61	2007-017035			1S	15E	7
30	AMC388801	Copper Springs	CS-62	2007-017036			1S	15E	5
31	AMC388802	Copper Springs	CS-63	2007-017037			1S	15E	5
32	AMC388803	Copper Springs	CS-64	2007-017038			1S	15E	5
33	AMC388804	Copper Springs	CS-65	2007-017039			1S	15E	5
34	AMC388805	Copper Springs	CS-66	2007-017040			1S	15E	5
35	AMC388806	Copper Springs	CS-67	2007-017041			1S	15E	5
36	AMC388807	Copper Springs	CS-68	2007-017042			1S	15E	5
37	AMC388808	Copper Springs	CS-69	2007-017043			1S	15E	7
38	AMC388809	Copper Springs	CS-70	2007-017044			1S	15E	7
39	AMC388810	Copper Springs	CS-71	2007-017045			1S	15E	7
40	AMC388811	Copper Springs	CS-72	2007-017046			1S	15E	7
41	AMC388812	Copper Springs	CS-73	2007-017047			1S	15E	7
42	AMC388813	Copper Springs	CS-74	2007-017048			1S	15E	7
43	AMC388814	Copper Springs	CS-75	2007-017049			1S	15E	7
44	AMC388815	Copper Springs	CS-76	2007-017050			1S	15E	7
45	AMC388816	Copper Springs	CS-77	2007-017051			1S	15E	7
46	AMC388817	Copper Springs	CS-78	2007-017052			1S	15E	7
47	AMC388818	Copper Springs	CS-79	2007-017053			1S	15E	7
48	AMC388819	Copper Springs	CS-80	2007-017054			1S	15E	7
49	AMC388820	Copper Springs	CS-81	2007-017055			1S	15E	17
50	AMC388821	Copper Springs	CS-82	2007-017056			1S	15E	5

RECEIVED
 MINERAL STATE OFFICE
 PHOENIX, ARIZONA
 2010 AUG 30 A 10: 02

51	AMC388822	Copper Springs	CS-83	2007-017057	1S	15E	5
52	AMC388823	Copper Springs	CS-84	2007-017058	1S	15E	5
53	AMC388824	Copper Springs	CS-85	2007-017059	1S	15E	5
54	AMC388825	Copper Springs	CS-86	2007-017060	1S	15E	5
55	AMC388826	Copper Springs	CS-87	2007-017061	1S	15E	5
56	AMC388827	Copper Springs	CS-88	2007-017062	1S	15E	8
57	AMC388828	Copper Springs	CS-89	2007-017063	1S	15E	8
58	AMC388829	Copper Springs	CS-90	2007-017064	1S	15E	8
59	AMC388830	Copper Springs	CS-91	2007-017065	1S	15E	8
60	AMC388831	Copper Springs	CS-92	2007-017066	1S	15E	8
61	AMC388832	Copper Springs	CS-93	2007-017067	1S	15E	8
62	AMC388833	Copper Springs	CS-94	2007-017069	1S	15E	8
63	AMC388834	Copper Springs	CS-95	2007-017070	1S	15E	8
64	AMC388835	Copper Springs	CS-96	2007-017071	1S	15E	8
65	AMC388836	Copper Springs	CS-97	2007-017072	1S	15E	17
66	AMC388837	Copper Springs	CS-98	2007-017073	1S	15E	17
67	AMC388838	Copper Springs	CS-99	2007-017074	1S	15E	17
68	AMC388839	Copper Springs	CS-100	2007-017075	1S	15E	17
69	AMC388840	Copper Springs	CS-101	2007-017076	1S	15E	5
70	AMC388841	Copper Springs	CS-102	2007-017077	1S	15E	5
71	AMC388842	Copper Springs	CS-103	2007-017078	1S	15E	5
72	AMC388843	Copper Springs	CS-104	2007-017079	1S	15E	5
73	AMC388844	Copper Springs	CS-105	2007-017080	1S	15E	5
74	AMC388845	Copper Springs	CS-106	2007-017081	1S	15E	5
75	AMC388846	Copper Springs	CS-107	2007-017082	1S	15E	5
76	AMC388847	Copper Springs	CS-108	2007-017083	1S	15E	8
77	AMC388848	Copper Springs	CS-109	2007-017084	1S	15E	8
78	AMC388849	Copper Springs	CS-110	2007-017085	1S	15E	8
79	AMC388850	Copper Springs	CS-111	2007-017086	1S	15E	8
80	AMC388851	Copper Springs	CS-112	2007-017087	1S	15E	8
81	AMC388852	Copper Springs	CS-113	2007-017088	1S	15E	8
82	AMC388853	Copper Springs	CS-114	2007-017089	1S	15E	8
83	AMC388854	Copper Springs	CS-115	2007-017090	1S	15E	8
84	AMC388855	Copper Springs	CS-116	2007-017091	1S	15E	8
85	AMC388856	Copper Springs	CS-117	2007-017092	1S	15E	17
86	AMC388857	Copper Springs	CS-118	2007-017093	1S	15E	17
87	AMC388858	Copper Springs	CS-121	2007-017094	1S	15E	4
88	AMC388859	Copper Springs	CS-122	2007-017095	1S	15E	4
89	AMC388860	Copper Springs	CS-123	2007-017096	1S	15E	4
90	AMC388861	Copper Springs	CS-124	2007-017097	1S	15E	4
91	AMC388862	Copper Springs	CS-125	2007-017098	1S	15E	4
92	AMC388863	Copper Springs	CS-126	2007-017099	1S	15E	4
93	AMC388864	Copper Springs	CS-127	2007-017100	1S	15E	4
94	AMC388865	Copper Springs	CS-128	2007-017101	1S	15E	4
95	AMC388866	Copper Springs	CS-129	2007-017102	1S	15E	4
96	AMC388867	Copper Springs	CS-130	2007-017103	1S	15E	4
97	AMC388868	Copper Springs	CS-131	2007-017068	1S	15E	4
98	AMC388869	Copper Springs	CS-132	2007-017104	1S	15E	4
99	AMC388870	Copper Springs	CS-133	2007-017105	1S	15E	8
100	AMC388871	Copper Springs	CS-134	2007-017106	1S	15E	8
101	AMC388872	Copper Springs	CS-135	2007-017107	1S	15E	8
102	AMC388873	Copper Springs	CS-136	2007-017108	1S	15E	8
103	AMC388874	Copper Springs	CS-137	2007-017109	1S	15E	16

PHOENIX, ARIZONA

RECEIVED
 PHOENIX, ARIZONA
 PHOENIX STATE OFFICE

104	AMC388875	Copper Springs	CS-138	2007-017110	1S	15E	16
105	AMC388876	Copper Springs	CS-141	2007-017111	1S	15E	4
106	AMC388877	Copper Springs	CS-142	2007-017112	1S	15E	4
107	AMC388878	Copper Springs	CS-143	2007-017113	1S	15E	4
108	AMC388879	Copper Springs	CS-144	2007-017114	1S	15E	4
109	AMC388880	Copper Springs	CS-145	2007-017115	1S	15E	4
110	AMC388881	Copper Springs	CS-146	2007-017116	1S	15E	4
111	AMC388882	Copper Springs	CS-147	2007-017117	1S	15E	4
112	AMC388883	Copper Springs	CS-148	2007-017118	1S	15E	9
113	AMC388884	Copper Springs	CS-149	2007-017119	1S	15E	9
114	AMC388885	Copper Springs	CS-150	2007-017120	1S	15E	9
115	AMC388886	Copper Springs	CS-151	2007-017121	1S	15E	9
116	AMC388887	Copper Springs	CS-152	2007-017122	1S	15E	9
117	AMC388888	Copper Springs	CS-153	2007-017123	1S	15E	9
118	AMC388889	Copper Springs	CS-154	2007-017124	1S	15E	9
119	AMC388890	Copper Springs	CS-159	2007-017125	1S	15E	4
120	AMC388891	Copper Springs	CS-160	2007-017126	1S	15E	4
121	AMC388892	Copper Springs	CS-161	2007-017127	1S	15E	4
122	AMC388893	Copper Springs	CS-162	2007-017128	1S	15E	4
123	AMC388894	Copper Springs	CS-163	2007-017129	1S	15E	4
124	AMC388895	Copper Springs	CS-164	2007-017130	1S	15E	4
125	AMC388896	Copper Springs	CS-165	2007-017131	1S	15E	4
126	AMC388897	Copper Springs	CS-166	2007-017132	1S	15E	9
127	AMC388898	Copper Springs	CS-167	2007-017133	1S	15E	9
128	AMC388899	Copper Springs	CS-168	2007-017134	1S	15E	9
129	AMC388900	Copper Springs	CS-169	2007-017135	1S	15E	9
130	AMC388901	Copper Springs	CS-170	2007-017136	1S	15E	9
131	AMC388902	Copper Springs	CS-171	2007-017137	1S	15E	9
132	AMC388903	Copper Springs	CS-172	2007-017138	1S	15E	9
133	AMC388904	Copper Springs	CS-175	2007-017139	1S	15E	9
134	AMC388905	Copper Springs	CS-176	2007-017140	1S	15E	4
135	AMC388906	Copper Springs	CS-177	2007-017141	1S	15E	4
136	AMC388907	Copper Springs	CS-178	2007-017142	1S	15E	4
137	AMC388908	Copper Springs	CS-179	2007-017143	1S	15E	4
138	AMC388909	Copper Springs	CS-180	2007-017144	1S	15E	4
139	AMC388910	Copper Springs	CS-181	2007-017145	1S	15E	4
140	AMC388911	Copper Springs	CS-182	2007-017146	1S	15E	9
141	AMC388912	Copper Springs	CS-183	2007-017147	1S	15E	9
142	AMC388913	Copper Springs	CS-184	2007-017148	1S	15E	9
143	AMC388914	Copper Springs	CS-185	2007-017149	1S	15E	9
144	AMC388915	Copper Springs	CS-186	2007-017150	1S	15E	9
145	AMC388916	Copper Springs	CS-187	2007-017151	1S	15E	9
146	AMC388917	Copper Springs	CS-188	2007-017152	1S	15E	9
147	AMC388918	Copper Springs	CS-189	2007-017153	1S	15E	9
148	AMC388919	Copper Springs	CS-190	2007-017154	1S	15E	9
149	AMC388920	Copper Springs	CS-191	2007-017155	1S	15E	9
150	AMC388921	Copper Springs	CS-192	2007-017156	1S	15E	9
151	AMC388922	Copper Springs	CS-193	2007-017157	1S	15E	9
152	AMC388923	Copper Springs	CS-194	2007-017158	1S	15E	9
153	AMC388924	Copper Springs	CS-195	2007-017159	1S	15E	3
154	AMC388925	Copper Springs	CS-196	2007-017160	1S	15E	3
155	AMC388926	Copper Springs	CS-197	2007-017161	1S	15E	3
156	AMC388927	Copper Springs	CS-198	2007-017162	1S	15E	9

PHOENIX, ARIZONA
 2008 AUG 20 10 50 AM
 RECEIVED
 MINNESOTA STATE OFFICE

157	AMC388928	Copper Springs	CS-199	2007-017163	1S	15E	9
158	AMC388929	Copper Springs	CS-200	2007-017164	1S	15E	9
159	AMC388930	Copper Springs	CS-201	2007-017165	1S	15E	9
160	AMC388931	Copper Springs	CS-202	2007-017166	1S	15E	9
161	AMC388932	Copper Springs	CS-203	2007-017167	1S	15E	9
162	AMC388933	Copper Springs	CS-204	2007-017168	1S	15E	9
163	AMC388934	Copper Springs	CS-205	2007-017169	1S	15E	3
164	AMC388935	Copper Springs	CS-206	2007-017170	1S	15E	3
165	AMC388936	Copper Springs	CS-207	2007-017171	1S	15E	3
166	AMC388937	Copper Springs	CS-208	2007-017172	1S	15E	3
167	AMC388938	Copper Springs	CS-209	2007-017173	1S	15E	3
168	AMC388939	Copper Springs	CS-210	2007-017174	1S	15E	3
169	AMC388940	Copper Springs	CS-211	2007-017175	1S	15E	3
170	AMC388941	Copper Springs	CS-212	2007-017176	1S	15E	10
171	AMC388942	Copper Springs	CS-213	2007-017177	1S	15E	10
172	AMC388943	Copper Springs	CS-214	2007-017178	1S	15E	10
173	AMC388944	Copper Springs	CS-215	2007-017179	1S	15E	10
174	AMC388945	Copper Springs	CS-216	2007-017180	1S	15E	3
175	AMC388946	Copper Springs	CS-217	2007-017181	1S	15E	3
176	AMC388947	Copper Springs	CS-218	2007-017182	1S	15E	3
177	AMC388948	Copper Springs	CS-219	2007-017183	1S	15E	3
178	AMC388949	Copper Springs	CS-220	2007-017184	1S	15E	3
179	AMC388950	Copper Springs	CS-221	2007-017185	1S	15E	3
180	AMC388951	Copper Springs	CS-222	2007-017186	1S	15E	3
181	AMC388952	Copper Springs	CS-223	2007-017187	1S	15E	10
182	AMC388953	Copper Springs	CS-224	2007-017188	1S	15E	3
183	AMC388954	Copper Springs	CS-225	2007-017189	1S	15E	3
184	AMC388955	Copper Springs	CS-226	2007-017190	1S	15E	3
185	AMC388956	Copper Springs	CS-227	2007-017191	1S	15E	3
186	AMC388957	Copper Springs	CS-228	2007-017192	1S	15E	3
187	AMC388958	Copper Springs	CS-229	2007-017193	1S	15E	3
188	AMC388959	Copper Springs	CS-230	2007-017194	1S	15E	2
189	AMC388960	Copper Springs	CS-231	2007-017195	1S	15E	2
190	AMC388961	Copper Springs	CS-232	2007-017196	1S	15E	2
191	AMC388962	Copper Springs	CS-233	2007-017197	1S	15E	2
192	AMC389883	Copper Springs	CSN 1	2008-001699	1N	15E	35
193	AMC389884	Copper Springs	CSN 2	2008-001700	1N	15E	35
194	AMC389885	Copper Springs	CSN 3	2008-001701	1N	15E	35
195	AMC389886	Copper Springs	CSN 4	2008-001702	1N	15E	35
196	AMC389887	Copper Springs	CSN 5	2008-001703	1N	15E	35
197	AMC389888	Copper Springs	CSN 6	2008-001704	1N	15E	35
198	AMC389889	Copper Springs	CSN 7	2008-001705	1N	15E	35
199	AMC389890	Copper Springs	CSN 8	2008-001706	1N	15E	35
200	AMC389891	Copper Springs	CSN 9	2008-001707	1N	15E	35
201	AMC389892	Copper Springs	CSN 10	2008-001708	1N	15E	35
202	AMC389893	Copper Springs	CSN 11	2008-001709	1N	15E	35
203	AMC389894	Copper Springs	CSN 12	2008-001710	1N	15E	35
204	AMC389895	Copper Springs	CSN 13	2008-001711	1N	15E	35
205	AMC389896	Copper Springs	CSN 14	2008-001712	1N	15E	35
206	AMC389897	Copper Springs	CSN 15	2008-001713	1N	15E	35
207	AMC389898	Copper Springs	CSN 16	2008-001714	1N	15E	35
208	AMC389899	Copper Springs	CSN 17	2008-001715	1N	15E	35
209	AMC389900	Copper Springs	CSN 18	2008-001716	1N	15E	35

PHOENIX, ARIZONA

210	AMC389901	Copper Springs	CSN 19	2008-001717	1N	15E	35
211	AMC389902	Copper Springs	CSN 20	2008-001718	1N	15E	35
212	AMC389903	Copper Springs	CSN 21	2008-001719	1N	15E	35
213	AMC389904	Copper Springs	CSN 22	2008-001720	1N	15E	35
214	AMC389905	Copper Springs	CSN 23	2008-001721	1N	15E	35
215	AMC389906	Copper Springs	CSN 24	2008-001722	1N	15E	35
216	AMC389907	Copper Springs	CSN 25	2008-001723	1N	15E	35
217	AMC399816	Copper Springs	CSNW 1	2010-002695	1N	15E	34
218	AMC399817	Copper Springs	CSNW 2	2010-002696	1N	15E	34
219	AMC399818	Copper Springs	CSNW 3	2010-002697	1N	15E	34
220	AMC399819	Copper Springs	CSNW 4	2010-002698	1N	15E	34
221	AMC399820	Copper Springs	CSNW 5	2010-002699	1N	15E	34
222	AMC399821	Copper Springs	CSNW 6	2010-002700	1N	15E	34
223	AMC399822	Copper Springs	CSNW 7	2010-002701	1N	15E	34
224	AMC399823	Copper Springs	CSNW 8	2010-002702	1N	15E	34
225	AMC399824	Copper Springs	CSNW 9	2010-002703	1N	15E	34
226	AMC399825	Copper Springs	CSNW 10	2010-002704	1N	15E	34
227	AMC399826	Copper Springs	CSNW 11	2010-002705	1N	15E	34
228	AMC399827	Copper Springs	CSNW 12	2010-002706	1N	15E	34
229	AMC399828	Copper Springs	CSNW 13	2010-002707	1N	15E	34
230	AMC399829	Copper Springs	CSNW 14	2010-002708	1N	15E	34
231	AMC399830	Copper Springs	CSNW 15	2010-002709	1N	15E	34
232	AMC399831	Copper Springs	CSNW 16	2010-002710	1N	15E	34
233	AMC399832	Copper Springs	CSNW 17	2010-002711	1N	15E	34
234	AMC399833	Copper Springs	CSNW 18	2010-002712	1N	15E	34
235	AMC399834	Copper Springs	CSNW 19	2010-002713	1N	15E	34
236	AMC399835	Copper Springs	CSNW 20	2010-002714	1N	15E	34
237	AMC399836	Copper Springs	CSNW 21	2010-002715	1N	15E	34
238	AMC399837	Copper Springs	CSNW 22	2010-002716	1N	15E	34
239	AMC399838	Copper Springs	CSNW 23	2010-002717	1N	15E	34
240	AMC399839	Copper Springs	CSNW 24	2010-002718	1N	15E	34
241	AMC399840	Copper Springs	CSNW 25	2010-002719	1N	15E	34
242	AMC401281	Copper Springs	CSN-26	2010-006515	1N	15E	35; 26
243	AMC401282	Copper Springs	CSN-27	2010-006516	1N	15E	35; 26
244	AMC401283	Copper Springs	CSN-28	2010-006517	1N	15E	35; 26
245	AMC401284	Copper Springs	CSN-29	2010-006518	1N	15E	35; 26
246	AMC401285	Copper Springs	CSN-30	2010-006519	1N	15E	35; 26
247	AMC401286	Copper Springs	CSN-31	2010-006697	1N	15E	26
248	AMC401287	Copper Springs	CSN-32	2010-006698	1N	15E	26
249	AMC401288	Copper Springs	CSN-33	2010-006520	1N	15E	35
250	AMC401289	Copper Springs	CSN-34	2010-006521	1N; 1S	15E	35; 3

RECEIVED
 BLM AZ STATE OFFICE
 2010 AUG 30 A 10: 03
 PHOENIX, ARIZONA

United States Department of the Interior
Bureau of Land Management
 LANDS/RECREATION & PLANNING
 ONE N CENTRAL AVE
 PHOENIX, AZ 85004 -2203
 Phone:

Receipt

No: 2203765

Transaction #: 2273720	
Date of Transaction: 08/30/2010	
CUSTOMER:	BRONCO CREEK EXPLORATION INC. 1815 E WINSETT ST TUCSON,AZ 85719-6547 US

LINE #	QTY	DESCRIPTION	REMARKS	UNIT PRICE	TOTAL
1	1.00	LOCATABLE MINERALS / MINING CLAIMS-NOT NEW-UNADJUD,ONE AUTH NO. ONLY / MINING CLAIM MONEY RECEIVED CASES: AMC388772/\$35000.00	MAINT FEE PYMNT (250) 2011	- n/a -	35000.00
TOTAL:					\$35,000.00

PAYMENT INFORMATION			
1	AMOUNT:	35000.00	POSTMARKED: N/A
	TYPE:	CHECK	RECEIVED: 08/30/2010
	CHECK NO:	1624	
	NAME:	BRONCO CREEK EXPLORATION INC. 1815 E WINSETT ST TUCSON AZ 85719-6547 US	

REMARKS

This receipt was generated by the automated BLM Collections and Billing System and is a paper representation of a portion of the official electronic record contained therein.



Bronco Creek Exploration Inc.
1815 East Winsett Street
Tucson, Arizona 85719-6547

Tel: (520) 624-4153
Fax: (520) 624-4192
www.broncocreek.com

AMC 388 772
389883

August 25, 2009

Chelsea Kreiner
Cell: (970)219-2698
ckreiner@broncocreek.com

Bureau of Land Management
One North Central Avenue Suite 800
Phoenix, AZ 85004-4427
(602) 417-9200

Attn: Mining Claims

Please find enclosed a Maintenance Fee Payment document and a payment in the amount of \$30,240 to cover the 2009-2010 maintenance fee of \$140 per claim for 216 unpatented mining claims located in Gila County, Arizona.

If there are any questions or problems, please contact me at the above phone number or address. Thank you very much for your assistance.

Sincerely,

Chelsea Kreiner

RECEIVED
BLM AZ STATE OFFICE
2009 AUG 27 A 8:13
TUCSON, ARIZONA



MAINTENANCE FEE PAYMENT

Claimant Name: Bronco Creek Exploration, Inc.

Address: 1815 E. Winsett St.

City: Tucson State: AZ Zip: 85719

Telephone: (520) 624-4153

E-mail address: eflesch@broncocreek.com

Signature: _____

Check here if this is a change of address.

BLM
Date
Stamp

RECEIVED
BLM ARIZONA STATE OFFICE
2011 AUG 27 A 8:13

LINE NO.	AMC NUMBER	CLAIM/SITE NAME	COUNTY RECORDER DATA (If available)	TWP	RNG	SEC
1	Please	see attached sheets.				
2						
3						
4						
5						
6						
7						
8						
9						
10						

List additional claims on Form MCF114.

**Bureau of Land Management
Arizona State Office**
www.az.blm.gov

No. of Claims: 216 x \$140 = \$30,240
 Check No: _____ Init. _____
 Receipt No.: _____
For BLM Use Only

Form: MCF112
Revised July 2005

LINE NO.	AMC NUMBER	CLAIM/SITE NAME	COUNTY RECORDER			
			DATA	TWP	RNG	SEC
1	AMC388772	CS-22	2007-017007	1S	15E	6
2	AMC388773	CS-23	2007-017008	1S	15E	6
3	AMC388774	CS-24	2007-017009	1S	15E	6
4	AMC388775	CS-25	2007-017010	1S	15E	6
5	AMC388776	CS-26	2007-017011	1S	15E	6
6	AMC388777	CS-27	2007-017012	1S	15E	6
7	AMC388778	CS-28	2007-017013	1S	15E	7
8	AMC388779	CS-29	2007-017014	1S	15E	7
9	AMC388780	CS-30	2007-017015	1S	15E	7
10	AMC388781	CS-31	2007-017016	1S	15E	7
11	AMC388782	CS-32	2007-017017	1S	15E	7
12	AMC388783	CS-33	2007-017018	1S	15E	7
13	AMC388784	CS-34	2007-017019	1S	15E	7
14	AMC388785	CS-35	2007-017020	1S	15E	7
15	AMC388786	CS-42	2007-017021	1S	15E	6
16	AMC388787	CS-43	2007-017022	1S	15E	6
17	AMC388788	CS-44	2007-017023	1S	15E	6
18	AMC388789	CS-45	2007-017024	1S	15E	6
19	AMC388790	CS-46	2007-017025	1S	15E	6
20	AMC388791	CS-47	2007-017026	1S	15E	6
21	AMC388792	CS-48	2007-017027	1S	15E	7
22	AMC388793	CS-49	2007-017028	1S	15E	7
23	AMC388794	CS-50	2007-017029	1S	15E	7
24	AMC388795	CS-51	2007-017030	1S	15E	7
25	AMC388796	CS-52	2007-017031	1S	15E	7
26	AMC388797	CS-53	2007-017032	1S	15E	7
27	AMC388798	CS-54	2007-017033	1S	15E	7
28	AMC388799	CS-55	2007-017034	1S	15E	7
29	AMC388800	CS-61	2007-017035	1S	15E	5
30	AMC388801	CS-62	2007-017036	1S	15E	5
31	AMC388802	CS-63	2007-017037	1S	15E	5
32	AMC388803	CS-64	2007-017038	1S	15E	5
33	AMC388804	CS-65	2007-017039	1S	15E	5
34	AMC388805	CS-66	2007-017040	1S	15E	5
35	AMC388806	CS-67	2007-017041	1S	15E	5
36	AMC388807	CS-68	2007-017042	1S	15E	7
37	AMC388808	CS-69	2007-017043	1S	15E	7
38	AMC388809	CS-70	2007-017044	1S	15E	7
39	AMC388810	CS-71	2007-017045	1S	15E	7
40	AMC388811	CS-72	2007-017046	1S	15E	7
41	AMC388812	CS-73	2007-017047	1S	15E	7
42	AMC388813	CS-74	2007-017048	1S	15E	7
43	AMC388814	CS-75	2007-017049	1S	15E	7
44	AMC388815	CS-76	2007-017050	1S	15E	7
45	AMC388816	CS-77	2007-017051	1S	15E	17
46	AMC388817	CS-78	2007-017052	1S	15E	17
47	AMC388818	CS-79	2007-017053	1S	15E	17
48	AMC388819	CS-80	2007-017054	1S	15E	17
49	AMC388820	CS-81	2007-017055	1S	15E	5
50	AMC388821	CS-82	2007-017056	1S	15E	5
51	AMC388822	CS-83	2007-017057	1S	15E	5
52	AMC388823	CS-84	2007-017058	1S	15E	5
53	AMC388824	CS-85	2007-017059	1S	15E	5

RECEIVED
 PLMAY 2009
 2009 AUG 27 A 9:13

54	AMC388825	CS-86	2007-017060	1S	15E	5
55	AMC388826	CS-87	2007-017061	1S	15E	5
56	AMC388827	CS-88	2007-017062	1S	15E	8
57	AMC388828	CS-89	2007-017063	1S	15E	8
58	AMC388829	CS-90	2007-017064	1S	15E	8
59	AMC388830	CS-91	2007-017065	1S	15E	8
60	AMC388831	CS-92	2007-017066	1S	15E	8
61	AMC388832	CS-93	2007-017067	1S	15E	8
62	AMC388833	CS-94	2007-017069	1S	15E	8
63	AMC388834	CS-95	2007-017070	1S	15E	8
64	AMC388835	CS-96	2007-017071	1S	15E	8
65	AMC388836	CS-97	2007-017072	1S	15E	17
66	AMC388837	CS-98	2007-017073	1S	15E	17
67	AMC388838	CS-99	2007-017074	1S	15E	17
68	AMC388839	CS-100	2007-017075	1S	15E	17
69	AMC388840	CS-101	2007-017076	1S	15E	5
70	AMC388841	CS-102	2007-017077	1S	15E	5
71	AMC388842	CS-103	2007-017078	1S	15E	5
72	AMC388843	CS-104	2007-017079	1S	15E	5
73	AMC388844	CS-105	2007-017080	1S	15E	5
74	AMC388845	CS-106	2007-017081	1S	15E	5
75	AMC388846	CS-107	2007-017082	1S	15E	5
76	AMC388847	CS-108	2007-017083	1S	15E	8
77	AMC388848	CS-109	2007-017084	1S	15E	8
78	AMC388849	CS-110	2007-017085	1S	15E	8
79	AMC388850	CS-111	2007-017086	1S	15E	8
80	AMC388851	CS-112	2007-017087	1S	15E	8
81	AMC388852	CS-113	2007-017088	1S	15E	8
82	AMC388853	CS-114	2007-017089	1S	15E	8
83	AMC388854	CS-115	2007-017090	1S	15E	8
84	AMC388855	CS-116	2007-017091	1S	15E	8
85	AMC388856	CS-117	2007-017092	1S	15E	17
86	AMC388857	CS-118	2007-017093	1S	15E	17
87	AMC388858	CS-121	2007-017094	1S	15E	4
88	AMC388859	CS-122	2007-017095	1S	15E	4
89	AMC388860	CS-123	2007-017096	1S	15E	4
90	AMC388861	CS-124	2007-017097	1S	15E	4
91	AMC388862	CS-125	2007-017098	1S	15E	4
92	AMC388863	CS-126	2007-017099	1S	15E	4
93	AMC388864	CS-127	2007-017100	1S	15E	4
94	AMC388865	CS-128	2007-017101	1S	15E	8
95	AMC388866	CS-129	2007-017102	1S	15E	8
96	AMC388867	CS-130	2007-017103	1S	15E	8
97	AMC388868	CS-131	2007-017068	1S	15E	8
98	AMC388869	CS-132	2007-017104	1S	15E	8
99	AMC388870	CS-133	2007-017105	1S	15E	8
100	AMC388871	CS-134	2007-017106	1S	15E	8
101	AMC388872	CS-135	2007-017107	1S	15E	8
102	AMC388873	CS-136	2007-017108	1S	15E	8
103	AMC388874	CS-137	2007-017109	1S	15E	16
104	AMC388875	CS-138	2007-017110	1S	15E	16
105	AMC388876	CS-141	2007-017111	1S	15E	4
106	AMC388877	CS-142	2007-017112	1S	15E	4
107	AMC388878	CS-143	2007-017113	1S	15E	4
108	AMC388879	CS-144	2007-017114	1S	15E	4

RECEIVED
 BLM AZ STATE OFFICE
 2009 AUG 27 A 8:13



109	AMC388880	CS-145	2007-017115	1S	15E	4
110	AMC388881	CS-146	2007-017116	1S	15E	4
111	AMC388882	CS-147	2007-017117	1S	15E	4
112	AMC388883	CS-148	2007-017118	1S	15E	9
113	AMC388884	CS-149	2007-017119	1S	15E	9
114	AMC388885	CS-150	2007-017120	1S	15E	9
115	AMC388886	CS-151	2007-017121	1S	15E	9
116	AMC388887	CS-152	2007-017122	1S	15E	9
117	AMC388888	CS-153	2007-017123	1S	15E	9
118	AMC388889	CS-154	2007-017124	1S	15E	9
119	AMC388890	CS-159	2007-017125	1S	15E	4
120	AMC388891	CS-160	2007-017126	1S	15E	4
121	AMC388892	CS-161	2007-017127	1S	15E	4
122	AMC388893	CS-162	2007-017128	1S	15E	4
123	AMC388894	CS-163	2007-017129	1S	15E	4
124	AMC388895	CS-164	2007-017130	1S	15E	4
125	AMC388896	CS-165	2007-017131	1S	15E	4
126	AMC388897	CS-166	2007-017132	1S	15E	9
127	AMC388898	CS-167	2007-017133	1S	15E	9
128	AMC388899	CS-168	2007-017134	1S	15E	9
129	AMC388900	CS-169	2007-017135	1S	15E	9
130	AMC388901	CS-170	2007-017136	1S	15E	9
131	AMC388902	CS-171	2007-017137	1S	15E	9
132	AMC388903	CS-172	2007-017138	1S	15E	9
133	AMC388904	CS-175	2007-017139	1S	15E	4
134	AMC388905	CS-176	2007-017140	1S	15E	4
135	AMC388906	CS-177	2007-017141	1S	15E	4
136	AMC388907	CS-178	2007-017142	1S	15E	4
137	AMC388908	CS-179	2007-017143	1S	15E	4
138	AMC388909	CS-180	2007-017144	1S	15E	4
139	AMC388910	CS-181	2007-017145	1S	15E	4
140	AMC388911	CS-182	2007-017146	1S	15E	9
141	AMC388912	CS-183	2007-017147	1S	15E	9
142	AMC388913	CS-184	2007-017148	1S	15E	9
143	AMC388914	CS-185	2007-017149	1S	15E	9
144	AMC388915	CS-186	2007-017150	1S	15E	9
145	AMC388916	CS-187	2007-017151	1S	15E	9
146	AMC388917	CS-188	2007-017152	1S	15E	9
147	AMC388918	CS-189	2007-017153	1S	15E	9
148	AMC388919	CS-190	2007-017154	1S	15E	9
149	AMC388920	CS-191	2007-017155	1S	15E	3
150	AMC388921	CS-192	2007-017156	1S	15E	3
151	AMC388922	CS-193	2007-017157	1S	15E	3
152	AMC388923	CS-194	2007-017158	1S	15E	3
153	AMC388924	CS-195	2007-017159	1S	15E	3
154	AMC388925	CS-196	2007-017160	1S	15E	3
155	AMC388926	CS-197	2007-017161	1S	15E	3
156	AMC388927	CS-198	2007-017162	1S	15E	9
157	AMC388928	CS-199	2007-017163	1S	15E	9
158	AMC388929	CS-200	2007-017164	1S	15E	9
159	AMC388930	CS-201	2007-017165	1S	15E	9
160	AMC388931	CS-202	2007-017166	1S	15E	9
161	AMC388932	CS-203	2007-017167	1S	15E	9
162	AMC388933	CS-204	2007-017168	1S	15E	9
163	AMC388934	CS-205	2007-017169	1S	15E	3

2009 AUG 27 AM 13
 BLM AUSTIN OFFICE
 BRYAN

United States Department of the Interior
Bureau of Land Management
 BUSINESS & SUPPORT SVCS DIV
 ONE N CENTRAL AVE SUITE 800
 PHOENIX, AZ 85004 -4427
 Phone: (602) 417-9200

Receipt

No: 1988840

Transaction #: 2053025	
Date of Transaction: 08/27/2009	
CUSTOMER:	BRONCO CREEK EXPLORATION INC. 1815 E WINSETT ST TUCSON, AZ 85719-6547 US

LINE #	QTY	DESCRIPTION	REMARKS	UNIT PRICE	TOTAL
1	1.00	LOCATABLE MINERALS / MINING CLAIMS-NOT NEW-UNADJUD, ONE AUTH NO. ONLY / MINING CLAIM MONEY RECEIVED CASES: AMC388772/\$30240.00	MAINT 2010	- n/a -	30240.00
TOTAL:					\$30,240.00

PAYMENT INFORMATION					
1	AMOUNT:	30240.00	POSTMARKED:	08/25/2009	
	TYPE:	CHECK	RECEIVED:	08/27/2009	
	CHECK NO:	1377			
	NAME:	BRONCO CREEK EXPLORATION 1815 E WINSETT ST TUCSON AZ 85719-6547 US			

REMARKS

This receipt was generated by the automated BLM Collections and Billing System and is a paper representation of a portion of the official electronic record contained therein.

AMC 388772
AMC 389823

Bronco Creek Exploration, Inc.

1815 E. Winsett St., Tucson, AZ 85719
Tel: 520-624-4153 Fax: 520-624-4192

August 22, 2008

ENTERED INTO COMPUTER

SEP 12 2008 *DJJ*

Erik Flesch
Cell: (520)247-4087
eflesch@broncocreek.com

Bureau of Land Management
One North Central Avenue Suite 800
Phoenix, AZ 85004-4427
(602) 417-9200

Attn: Mining Claims

Please find enclosed a Maintenance Fee Payment document and a payment in the amount of \$27,000 to cover the 2008-2009 maintenance fee of \$125 per claim for 216 unpatented mining claims located in Gila County, Arizona.

If there are any questions or problems, please contact me at the above phone number or address. Thank you very much for your assistance.

Sincerely,



Erik Flesch

RECEIVED
BLM AZ STATE OFFICE
2008 AUG 21 P 2:19
PHOENIX, ARIZONA

MAINTENANCE FEE PAYMENT

Claimant Name: Bronco Creek Exploration, Inc.

Address: 1815 E. Winsett St.

City: Tucson State: AZ Zip: 85719

Telephone: (520) 624-4153

E-mail address: eflesch@broncocreek.com

Signature: [Handwritten Signature]

Check here if this is a change of address.

RECEIVED
 BLM AZ STATE OFFICE
 2008 AUG 27 P 2:19
 PHOENIX, ARIZONA
 BLM
 Date
 Stamp

LINE NO.	AMC NUMBER	CLAIM/SITE NAME	COUNTY RECORDER DATA (If available)	TWP	RNG	SEC
1	Please	see attached sheets.				
2						
3						
4						
5						
6						
7						
8						
9						
10						

List additional claims on Form MCF114.

Bureau of Land Management
 Arizona State Office
www.az.blm.gov

No. of Claims: 216 x \$125 = \$27,000
 Check No: 1203 Init. SRL
 Receipt No.: 1772893
 For BLM Use Only

LINE NO.	AMC NUMBER	CLAIM/SITE NAME	COUNTY RECORDER DATA	TWP	RNG	SEC
1	AMC388772	CS-22	2007-017007	1S	15E	6
2	AMC388773	CS-23	2007-017008	1S	15E	6
3	AMC388774	CS-24	2007-017009	1S	15E	6
4	AMC388775	CS-25	2007-017010	1S	15E	6
5	AMC388776	CS-26	2007-017011	1S	15E	6
6	AMC388777	CS-27	2007-017012	1S	15E	6
7	AMC388778	CS-28	2007-017013	1S	15E	7
8	AMC388779	CS-29	2007-017014	1S	15E	7
9	AMC388780	CS-30	2007-017015	1S	15E	7
10	AMC388781	CS-31	2007-017016	1S	15E	7
11	AMC388782	CS-32	2007-017017	1S	15E	7
12	AMC388783	CS-33	2007-017018	1S	15E	7
13	AMC388784	CS-34	2007-017019	1S	15E	7
14	AMC388785	CS-35	2007-017020	1S	15E	7
15	AMC388786	CS-42	2007-017021	1S	15E	6
16	AMC388787	CS-43	2007-017022	1S	15E	6
17	AMC388788	CS-44	2007-017023	1S	15E	6
18	AMC388789	CS-45	2007-017024	1S	15E	6
19	AMC388790	CS-46	2007-017025	1S	15E	6
20	AMC388791	CS-47	2007-017026	1S	15E	6
21	AMC388792	CS-48	2007-017027	1S	15E	7
22	AMC388793	CS-49	2007-017028	1S	15E	7
23	AMC388794	CS-50	2007-017029	1S	15E	7
24	AMC388795	CS-51	2007-017030	1S	15E	7
25	AMC388796	CS-52	2007-017031	1S	15E	7
26	AMC388797	CS-53	2007-017032	1S	15E	7
27	AMC388798	CS-54	2007-017033	1S	15E	7
28	AMC388799	CS-55	2007-017034	1S	15E	7
29	AMC388800	CS-61	2007-017035	1S	15E	5
30	AMC388801	CS-62	2007-017036	1S	15E	5
31	AMC388802	CS-63	2007-017037	1S	15E	5
32	AMC388803	CS-64	2007-017038	1S	15E	5
33	AMC388804	CS-65	2007-017039	1S	15E	5
34	AMC388805	CS-66	2007-017040	1S	15E	5
35	AMC388806	CS-67	2007-017041	1S	15E	5
36	AMC388807	CS-68	2007-017042	1S	15E	7
37	AMC388808	CS-69	2007-017043	1S	15E	7
38	AMC388809	CS-70	2007-017044	1S	15E	7
39	AMC388810	CS-71	2007-017045	1S	15E	7
40	AMC388811	CS-72	2007-017046	1S	15E	7
41	AMC388812	CS-73	2007-017047	1S	15E	7
42	AMC388813	CS-74	2007-017048	1S	15E	7
43	AMC388814	CS-75	2007-017049	1S	15E	7
44	AMC388815	CS-76	2007-017050	1S	15E	7
45	AMC388816	CS-77	2007-017051	1S	15E	17
46	AMC388817	CS-78	2007-017052	1S	15E	17
47	AMC388818	CS-79	2007-017053	1S	15E	17
48	AMC388819	CS-80	2007-017054	1S	15E	17
49	AMC388820	CS-81	2007-017055	1S	15E	5
50	AMC388821	CS-82	2007-017056	1S	15E	5
51	AMC388822	CS-83	2007-017057	1S	15E	5
52	AMC388823	CS-84	2007-017058	1S	15E	5
53	AMC388824	CS-85	2007-017059	1S	15E	5

RECEIVED
 BLM AZ STATE OFFICE
 2008 AUG 21 P 2:19
 PHOENIX, ARIZONA

54	AMC388825	CS-86	2007-017060	1S	15E	5
55	AMC388826	CS-87	2007-017061	1S	15E	5
56	AMC388827	CS-88	2007-017062	1S	15E	8
57	AMC388828	CS-89	2007-017063	1S	15E	8
58	AMC388829	CS-90	2007-017064	1S	15E	8
59	AMC388830	CS-91	2007-017065	1S	15E	8
60	AMC388831	CS-92	2007-017066	1S	15E	8
61	AMC388832	CS-93	2007-017067	1S	15E	8
62	AMC388833	CS-94	2007-017069	1S	15E	8
63	AMC388834	CS-95	2007-017070	1S	15E	8
64	AMC388835	CS-96	2007-017071	1S	15E	8
65	AMC388836	CS-97	2007-017072	1S	15E	17
66	AMC388837	CS-98	2007-017073	1S	15E	17
67	AMC388838	CS-99	2007-017074	1S	15E	17
68	AMC388839	CS-100	2007-017075	1S	15E	17
69	AMC388840	CS-101	2007-017076	1S	15E	5
70	AMC388841	CS-102	2007-017077	1S	15E	5
71	AMC388842	CS-103	2007-017078	1S	15E	5
72	AMC388843	CS-104	2007-017079	1S	15E	5
73	AMC388844	CS-105	2007-017080	1S	15E	5
74	AMC388845	CS-106	2007-017081	1S	15E	5
75	AMC388846	CS-107	2007-017082	1S	15E	5
76	AMC388847	CS-108	2007-017083	1S	15E	8
77	AMC388848	CS-109	2007-017084	1S	15E	8
78	AMC388849	CS-110	2007-017085	1S	15E	8
79	AMC388850	CS-111	2007-017086	1S	15E	8
80	AMC388851	CS-112	2007-017087	1S	15E	8
81	AMC388852	CS-113	2007-017088	1S	15E	8
82	AMC388853	CS-114	2007-017089	1S	15E	8
83	AMC388854	CS-115	2007-017090	1S	15E	8
84	AMC388855	CS-116	2007-017091	1S	15E	8
85	AMC388856	CS-117	2007-017092	1S	15E	17
86	AMC388857	CS-118	2007-017093	1S	15E	17
87	AMC388858	CS-121	2007-017094	1S	15E	4
88	AMC388859	CS-122	2007-017095	1S	15E	4
89	AMC388860	CS-123	2007-017096	1S	15E	4
90	AMC388861	CS-124	2007-017097	1S	15E	4
91	AMC388862	CS-125	2007-017098	1S	15E	4
92	AMC388863	CS-126	2007-017099	1S	15E	4
93	AMC388864	CS-127	2007-017100	1S	15E	4
94	AMC388865	CS-128	2007-017101	1S	15E	8
95	AMC388866	CS-129	2007-017102	1S	15E	8
96	AMC388867	CS-130	2007-017103	1S	15E	8
97	AMC388868	CS-131	2007-017068	1S	15E	8
98	AMC388869	CS-132	2007-017104	1S	15E	8
99	AMC388870	CS-133	2007-017105	1S	15E	8
100	AMC388871	CS-134	2007-017106	1S	15E	8
101	AMC388872	CS-135	2007-017107	1S	15E	8
102	AMC388873	CS-136	2007-017108	1S	15E	8
103	AMC388874	CS-137	2007-017109	1S	15E	16
104	AMC388875	CS-138	2007-017110	1S	15E	16
105	AMC388876	CS-141	2007-017111	1S	15E	4
106	AMC388877	CS-142	2007-017112	1S	15E	4
107	AMC388878	CS-143	2007-017113	1S	15E	4
108	AMC388879	CS-144	2007-017114	1S	15E	4

PHOENIX, ARIZONA

2008 AUG 27 P 2:19

RECEIVED
BLM AZ STATE OFFICE

109	AMC388880	CS-145	2007-017115	1S	15E	4
110	AMC388881	CS-146	2007-017116	1S	15E	4
111	AMC388882	CS-147	2007-017117	1S	15E	4
112	AMC388883	CS-148	2007-017118	1S	15E	9
113	AMC388884	CS-149	2007-017119	1S	15E	9
114	AMC388885	CS-150	2007-017120	1S	15E	9
115	AMC388886	CS-151	2007-017121	1S	15E	9
116	AMC388887	CS-152	2007-017122	1S	15E	9
117	AMC388888	CS-153	2007-017123	1S	15E	9
118	AMC388889	CS-154	2007-017124	1S	15E	9
119	AMC388890	CS-159	2007-017125	1S	15E	4
120	AMC388891	CS-160	2007-017126	1S	15E	4
121	AMC388892	CS-161	2007-017127	1S	15E	4
122	AMC388893	CS-162	2007-017128	1S	15E	4
123	AMC388894	CS-163	2007-017129	1S	15E	4
124	AMC388895	CS-164	2007-017130	1S	15E	4
125	AMC388896	CS-165	2007-017131	1S	15E	4
126	AMC388897	CS-166	2007-017132	1S	15E	9
127	AMC388898	CS-167	2007-017133	1S	15E	9
128	AMC388899	CS-168	2007-017134	1S	15E	9
129	AMC388900	CS-169	2007-017135	1S	15E	9
130	AMC388901	CS-170	2007-017136	1S	15E	9
131	AMC388902	CS-171	2007-017137	1S	15E	9
132	AMC388903	CS-172	2007-017138	1S	15E	9
133	AMC388904	CS-175	2007-017139	1S	15E	4
134	AMC388905	CS-176	2007-017140	1S	15E	4
135	AMC388906	CS-177	2007-017141	1S	15E	4
136	AMC388907	CS-178	2007-017142	1S	15E	4
137	AMC388908	CS-179	2007-017143	1S	15E	4
138	AMC388909	CS-180	2007-017144	1S	15E	4
139	AMC388910	CS-181	2007-017145	1S	15E	4
140	AMC388911	CS-182	2007-017146	1S	15E	9
141	AMC388912	CS-183	2007-017147	1S	15E	9
142	AMC388913	CS-184	2007-017148	1S	15E	9
143	AMC388914	CS-185	2007-017149	1S	15E	9
144	AMC388915	CS-186	2007-017150	1S	15E	9
145	AMC388916	CS-187	2007-017151	1S	15E	9
146	AMC388917	CS-188	2007-017152	1S	15E	9
147	AMC388918	CS-189	2007-017153	1S	15E	9
148	AMC388919	CS-190	2007-017154	1S	15E	9
149	AMC388920	CS-191	2007-017155	1S	15E	3
150	AMC388921	CS-192	2007-017156	1S	15E	3
151	AMC388922	CS-193	2007-017157	1S	15E	3
152	AMC388923	CS-194	2007-017158	1S	15E	3
153	AMC388924	CS-195	2007-017159	1S	15E	3
154	AMC388925	CS-196	2007-017160	1S	15E	3
155	AMC388926	CS-197	2007-017161	1S	15E	3
156	AMC388927	CS-198	2007-017162	1S	15E	9
157	AMC388928	CS-199	2007-017163	1S	15E	9
158	AMC388929	CS-200	2007-017164	1S	15E	9
159	AMC388930	CS-201	2007-017165	1S	15E	9
160	AMC388931	CS-202	2007-017166	1S	15E	9
161	AMC388932	CS-203	2007-017167	1S	15E	9
162	AMC388933	CS-204	2007-017168	1S	15E	9
163	AMC388934	CS-205	2007-017169	1S	15E	3

PHOENIX, ARIZONA

2008 AUG 27 P 2: 19

RECEIVED
BLM AZ STATE OFFICE

164	AMC388935	CS-206	2007-017170	1S	15E	3
165	AMC388936	CS-207	2007-017171	1S	15E	3
166	AMC388937	CS-208	2007-017172	1S	15E	3
167	AMC388938	CS-209	2007-017173	1S	15E	3
168	AMC388939	CS-210	2007-017174	1S	15E	3
169	AMC388940	CS-211	2007-017175	1S	15E	3
170	AMC388941	CS-212	2007-017176	1S	15E	10
171	AMC388942	CS-213	2007-017177	1S	15E	10
172	AMC388943	CS-214	2007-017178	1S	15E	10
173	AMC388944	CS-215	2007-017179	1S	15E	10
174	AMC388945	CS-216	2007-017180	1S	15E	3
175	AMC388946	CS-217	2007-017181	1S	15E	3
176	AMC388947	CS-218	2007-017182	1S	15E	3
177	AMC388948	CS-219	2007-017183	1S	15E	3
178	AMC388949	CS-220	2007-017184	1S	15E	3
179	AMC388950	CS-221	2007-017185	1S	15E	3
180	AMC388951	CS-222	2007-017186	1S	15E	3
181	AMC388952	CS-223	2007-017187	1S	15E	3
182	AMC388953	CS-224	2007-017188	1S	15E	10
183	AMC388954	CS-225	2007-017189	1S	15E	3
184	AMC388955	CS-226	2007-017190	1S	15E	3
185	AMC388956	CS-227	2007-017191	1S	15E	3
186	AMC388957	CS-228	2007-017192	1S	15E	3
187	AMC388958	CS-229	2007-017193	1S	15E	3
188	AMC388959	CS-230	2007-017194	1S	15E	2
189	AMC388960	CS-231	2007-017195	1S	15E	2
190	AMC388961	CS-232	2007-017196	1S	15E	2
191	AMC388962	CS-233	2007-017197	1S	15E	2
192	AMC389883	CSN 1	2008-001699	1N	15E	35
193	AMC389884	CSN 2	2008-001700	1N	15E	35
194	AMC389885	CSN 3	2008-001701	1N	15E	35
195	AMC389886	CSN 4	2008-001702	1N	15E	35
196	AMC389887	CSN 5	2008-001703	1N	15E	35
197	AMC389888	CSN 6	2008-001704	1N	15E	35
198	AMC389889	CSN 7	2008-001705	1N	15E	35
199	AMC389890	CSN 8	2008-001706	1N	15E	35
200	AMC389891	CSN 9	2008-001707	1N	15E	35
201	AMC389892	CSN 10	2008-001708	1N	15E	35
202	AMC389893	CSN 11	2008-001709	1N	15E	35
203	AMC389894	CSN 12	2008-001710	1N	15E	35
204	AMC389895	CSN 13	2008-001711	1N	15E	35
205	AMC389896	CSN 14	2008-001712	1N	15E	35
206	AMC389897	CSN 15	2008-001713	1N	15E	35
207	AMC389898	CSN 16	2008-001714	1N	15E	35
208	AMC389899	CSN 17	2008-001715	1N	15E	35
209	AMC389900	CSN 18	2008-001716	1N	15E	35
210	AMC389901	CSN 19	2008-001717	1N	15E	35
211	AMC389902	CSN 20	2008-001718	1N	15E	35
212	AMC389903	CSN 21	2008-001719	1N	15E	35
213	AMC389904	CSN 22	2008-001720	1N	15E	35
214	AMC389905	CSN 23	2008-001721	1N	15E	35
215	AMC389906	CSN 24	2008-001722	1N	15E	35
216	AMC389907	CSN 25	2008-001723	1N	15E	35

PHOENIX, ARIZONA

2008 AUG 21 P 2: 18

RECEIVED
BLM AZ STATE OFFICE

United States Department of the Interior
Bureau of Land Management
 BUSINESS & SUPPORT SVCS DIV
 ONE N CENTRAL AVE SUITE 800
 PHOENIX, AZ 85004 -4427
 Phone: (602) 417-9200

Receipt

No: 1772893

Transaction #: 1830618	
Date of Transaction: 08/27/2008	
CUSTOMER:	BRONCO CREEK EXPLORATION INC. 1815 E. WINSETT ST TUCSON, AZ 85719

LINE #	QTY	DESCRIPTION	REMARKS	UNIT PRICE	TOTAL
1	1.00	LOCATABLE MINERALS / MINING CLAIMS-NOT NEW-UNADJUD, ONE AUTH NO. ONLY / MINING CLAIM MONEY RECEIVED (455) CASES: AMC388772/\$27000.00	2009 MAINT (216)	- n/a -	27000.00
TOTAL:					\$27,000.00

PAYMENT INFORMATION			
1	AMOUNT:	\$27,000.00	POSTMARKED: N/A
	TYPE:	CHECK	RECEIVED: 08/27/2008
	CHECK NO:	1203	
	NAME:	BRONCO CREEK EXPLORATION INC. 1815 E. WINSETT ST TUCSON AZ 85719	

REMARKS

This receipt was generated by the automated BLM Collections and Billing System and is a paper representation of a portion of the official electronic record contained therein.

NOTICE!!

These documents have been scanned!

Do not place un-scanned documents beneath this notice!

Do not remove this notice from this file!

GPO Jacket No. 560-102
Print Order 61540
Rise Business Services, LLC
Job=AZ15 5/23/2019



Box Number= AZ15084



Claim Begin-End: AMC389883-AMC389907

5 Miscellaneous



AZ15084-3 AMC389727-AMC390539

**NO
DOCUMENTS
FOUND**

NO DOCUMENTS FOUND
NO DOCUMENTS FOUND

NOTICE!!

These documents have been scanned!

Do not place un-scanned documents beneath this notice!

Do not remove this notice from this file!

GPO Jacket No. 560-102
Print Order 61540
Rise Business Services, LLC
Job=AZ15 5/23/2019



Box Number= AZ15084



Claim Begin-End: AMC389883-AMC389907

6 Location Notices-Amendments and Supporting Documents



AZ15084-3 AMC389727-AMC390539

MINING CLAIM STATUS REPORT

DATA ENTRY OK

MTP CHECKED BY TD

GEO CHECKED BY TD

LEAD SERIAL NO. AMC 389883 THROUGH AMC 389907

# <u>25</u> LODE	LOCATION FEE @ \$30 =	\$ <u>750</u>
# _____ PLACER	PROCESSING FEE @ \$15 =	\$ <u>375</u>
# _____ ASSOCIATION PL	MAINTENANCE FEE @ \$125 =	\$ <u>3,125</u>
# _____ MILL SITE	OVERAGE	\$ _____
# _____ TUNNEL SITE	SHORTAGE	\$ _____
	OTHER FEES	\$ _____
ENOUGH LOCATORS	TOTAL	\$ <u>4,250⁰⁰</u> - ok
YES [] NO []		

OVER-THE-COUNTER [] MAIL TIMELY FILED: YES NO []

LEGAL DESCRIPTION: T 1N R 15E SEC 35
 T 1S R 15E SEC 3
 T _____ R _____ SEC _____
 T _____ R _____ SEC _____

minerals (SRHE)
BLM FOREST SERVICE Tonto SUBJ TO PL 359: YES [] NO []

WILDERNESS AREA: NO YES [] _____

SPLIT ESTATE: SX [] PX [] SRHA OTHER [] _____ N/A []
 PROPER NOTICE FILED IF LOCATED ON SRHA LANDS-YES NO [] N/A []
see 35, ALL AZA 034338 (SRP ATTACHED)

RECONVEYED MINERALS ON BLM LANDS REQUIRE OPENING ORDERS FROM 1944 TO 1993. OPEN TO ENTRY ON: _____ N/A []

COMMENTS/STATUS: VOID [] PARTIALLY VOID [] PVT MINERALS [] WITHDRAWN LANDS [] OTHER [] _____

claims were located when lands were open.

Claimant acknowledges that portions of the following claim(s) site(s) may be void or voidable. _____

Signature of claimant _____
 FINAL ADJUDICATION TD DATE 6-18-08

AMC 389883

United States Department of the Interior
Bureau of Land Management
 LANDS/RECREATION & PLANNING
 ONE N CENTRAL AVE
 PHOENIX, AZ 85004 -2203
 Phone:

Receipt

No:

2236553

Transaction #: 2307282	
Date of Transaction: 10/26/2010	
CUSTOMER:	
BRONCO CREEK EXPLORATION INC. 1815 E WINSETT ST TUCSON, AZ 85719-6547 US	

LINE #	QTY	DESCRIPTION	REMARKS	UNIT PRICE	TOTAL
1	1.00	LOCATABLE MINERALS / MINING CLAIMS-NOT NEW-UNADJUD, ONE AUTH NO. ONLY / MINING CLAIM MONEY RECEIVED CASES: AMC389897/\$60.00	AMEND/6	- n/a -	60.00
TOTAL:					\$60.00

PAYMENT INFORMATION					
1	AMOUNT:	60.00	POSTMARKED:	10/22/2010	
	TYPE:	CHECK	RECEIVED:	10/26/2010	
	CHECK NO:	1674			
	NAME:	BRONCO CREEK EXPLORATION 1815 E WINSETT ST TUCSON AZ 85719-6547 US			

REMARKS

This receipt was generated by the automated BLM Collections and Billing System and is a paper representation of a portion of the official electronic record contained therein.

ENTERED IN COMPUTER

RE 12/20/2010

see cover letter for
AMC # amended



Bronco Creek Exploration Inc
1815 East Winsett Street
Tucson, Arizona 85719-6547

Tel: (520) 624-4153
Fax: (520) 624-4192
www.broncocreek.com

October 22, 2010

AMC 389883

Chelsea Kreiner
Cell: (970)219-2698
ckreiner@broncocreek.com

Bureau of Land Management
One North Central Avenue Suite 800
Phoenix, AZ 85004-4427
(602) 417-9200

Attn: Mining Claims

Dear Sir or Madam:

Please find the following enclosed on behalf of the claimant Bronco Creek Exploration, Inc., whose address is 1815 East Winsett Street, Tucson, AZ 85719:

Federal unpatented lode mining claim amended certificate of location and payment:

- a. Amended location notices and amended location maps for the following lode mining claims: CSN-15 (AMC389897), CSN-16 (AMC389898), CSN-21 (AMC389903), CSN-22 (AMC389904), CSN-23 (AMC389905), and CSN-25 (AMC389907) staked in Township 1N, Range 15E, in Gila County, Arizona, on January 4, 2008.
- b. At your rate fee of \$10 per amended claim, this set of documents requires payment of \$60. I have included a check to cover the fees for this set of documents.

If there are any questions or problems, please contact me at the above phone number or address. Thank you very much for your assistance.

Sincerely,

Chelsea Kreiner

RECEIVED
BLM AZ STATE OFFICE
2010 OCT 26 A 9:46
PHOENIX, ARIZONA

2236553

When recorded, please return to:

Bronco Creek Exploration, Inc.
1815 E. Winsett St.
Tucson, AZ 85719
(520) 624 4153 phone

LOCATION NOTICE FOR LODE MINING CLAIM

NOTICE IS HEREBY GIVEN that the CSN-1 lode mining claim has been located by Bronco Creek Exploration, Inc. whose current mailing address is 1815 E. Winsett St., Tucson, Arizona 85719.

BLM
Date
Stamp

RECEIVED
BLM, AZ STATE OFFICE
2008 FEB 21 A 1:31
PHOENIX, ARIZONA

The general course of this claim is north-south and it is situated in Gila County, Arizona. This claim is 1500 feet in length and 600 feet in width. This claim runs from the location monument on which this location notice is posted approximately 30 feet in a north direction to the north end line and 1470 feet in a south direction to the south end line. This claim is marked by six monuments, one at each corner and one at the center of each end line of the claim.

The location monument on which this notice is posted is situated within Section 35, Township 1N, Range 15E, Gila Salt River Base and Meridian, Arizona and this claim encompasses portions of the following quarter section (s), section (s), Township (s) and Range (s) SW1/4 of Sec. 35, T1N, R15E and NW1/4 of Sec. 3, T1S, R15E relative to the Gila and Salt River Meridian, Arizona.

The locality of this claim with reference to some natural object or permanent monument and additional information (if any) concerning its locality are as follows: The Northeast corner of Section 35 T1N R15E is located 4992 feet East and 3769 feet North from this location monument.

DATED AND POSTED on the ground this 4th day of January, 2008.

LOCATOR (s) Eric Jensen
Agent for: Bronco Creek Exploration, Inc.

AMC 389883

RECEIVED
 B.L.M. AZ STATE OFFICE
 2008 FEB 21 A 7:31
 PHOENIX, ARIZONA

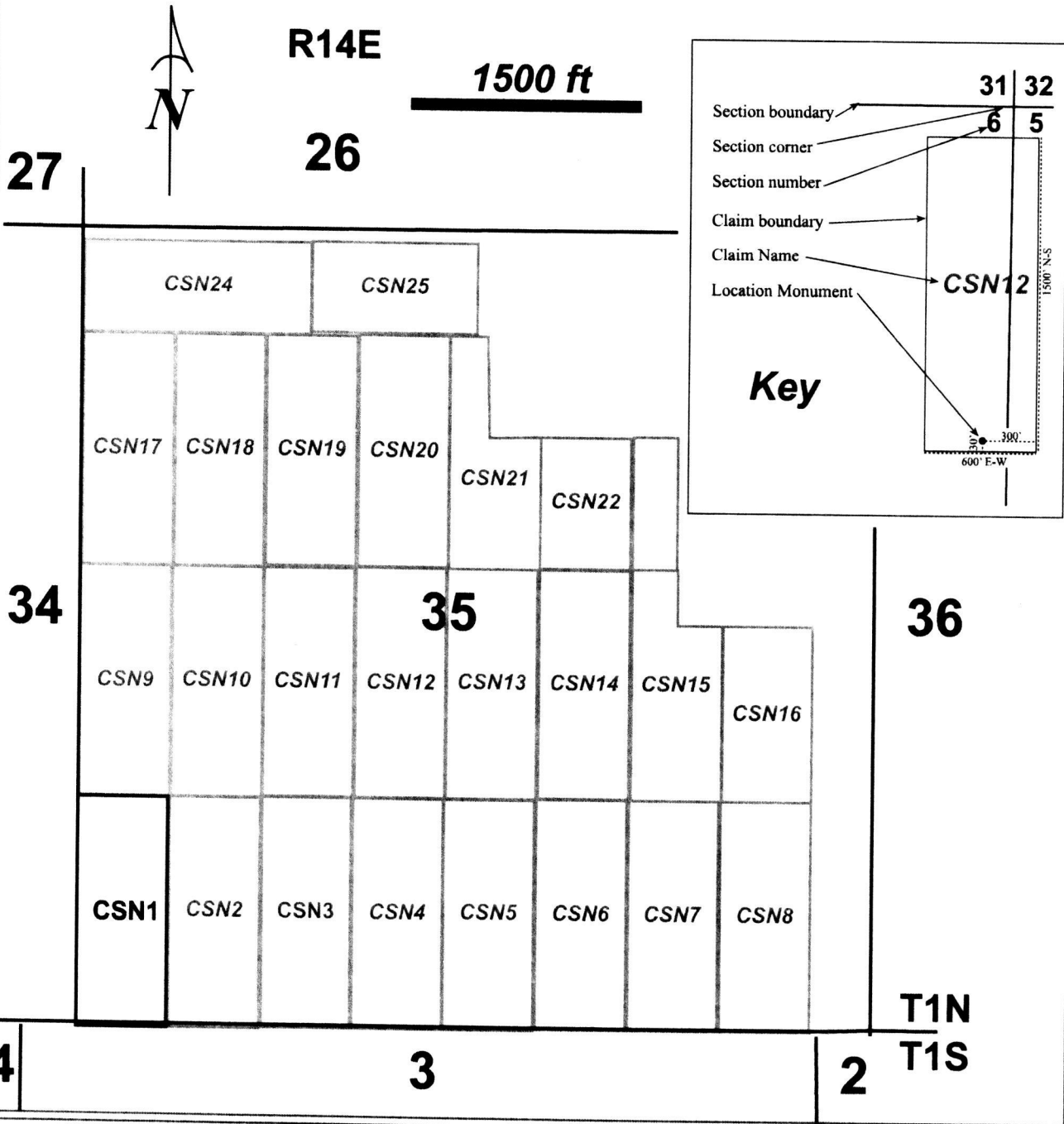
LODE MINING CLAIM MAP

(This map must be attached to Location Notice)

Map of the CSN1 Lode

Map was prepared from an actual field survey of said Lode Claim and attached to and hereby made a part of the Location Notice.

- Name and Address of Locator of Claim: **Bronco Creek Exploration, Inc.**
 1815 E Winsett St.
 Tucson, AZ 85719
- The Lode Mining Claim is located in Section(s) 35, Township 1N, Range 15E, Gila River Base and Meridian, Gila County, Arizona.
- The corner, center-line, and location monuments are made up of wooden posts, at least 4 feet long and marked with metal tags.
- Each claim is 1500' long, oriented in a north-south direction and 600' wide, oriented in an east-west direction. All claims are tied into the surveyed NE corner of Section 35, Township 1N, Range 15E, Gila River Base and Meridian as described on the notice of location.



AMC 389883

When recorded, please return to:

Bronco Creek Exploration, Inc.
1815 E. Winsett St.
Tucson, AZ 85719
(520) 624 4153 phone

LOCATION NOTICE FOR LODE MINING CLAIM

NOTICE IS HEREBY GIVEN that the CSN-2 lode mining claim has been located by Bronco Creek Exploration, Inc. whose current mailing address is 1815 E. Winsett St., Tucson, Arizona 85719.

BLM
Date
Stamp

RECEIVED
B.L.M. AZ STATE OFFICE
2008 FEB 21 A 7:31
PHOENIX, ARIZONA


The general course of this claim is north-south and it is situated in Gila County, Arizona. This claim is 1500 feet in length and 600 feet in width. This claim runs from the location monument on which this location notice is posted approximately 30 feet in a north direction to the north end line and 1470 feet in a south direction to the south end line. This claim is marked by six monuments, one at each corner and one at the center of each end line of the claim.

The location monument on which this notice is posted is situated within Section 35, Township 1N, Range 15E, Gila Salt River Base and Meridian, Arizona and this claim encompasses portions of the following quarter section (s), section (s), Township (s) and Range (s) SW1/4 of Sec. 35, T1N, R15E and NW1/4 of Sec. 3, T1S, R15E relative to the Gila and Salt River Meridian, Arizona.

The locality of this claim with reference to some natural object or permanent monument and additional information (if any) concerning its locality are as follows: The Northeast corner of Section 35 T1N R15E is located 4392 feet East and 3769 feet North from this location monument.

DATED AND POSTED on the ground this 4th day of January, 2008.

LOCATOR (s) Eric Jensen
Agent for: Bronco Creek Exploration, Inc.



AMC 389884

RECEIVED
 B.L.M. AZ STATE OFFICE
 2008 FEB 21 A 7:31
 PHOENIX, ARIZONA

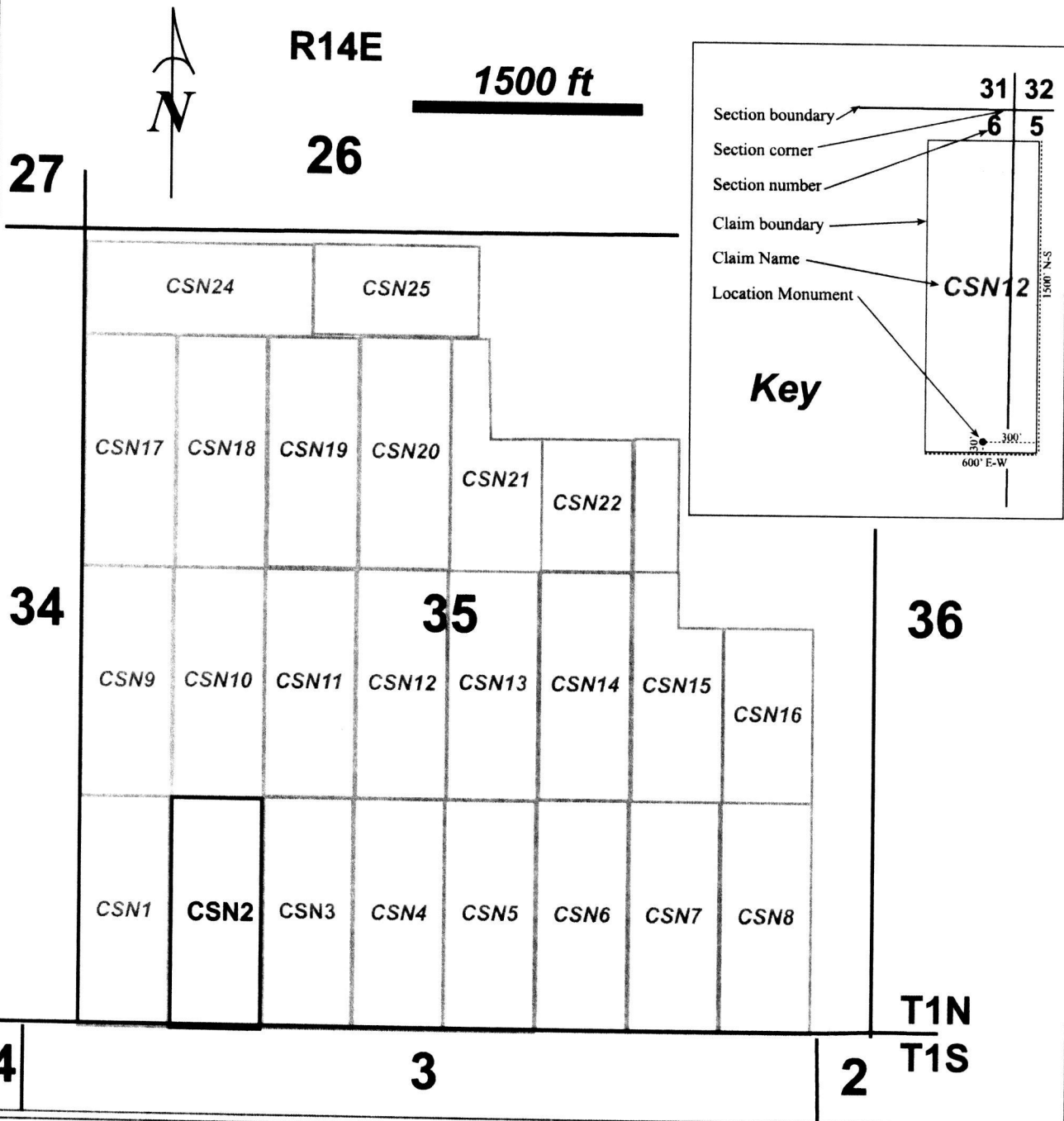
LODE MINING CLAIM MAP

(This map must be attached to Location Notice)

Map of the CSN2 Lode

Map was prepared from an actual field survey of said Lode Claim and attached to and hereby made a part of the Location Notice.

- Name and Address of Locator of Claim: **Bronco Creek Exploration, Inc.**
 1815 E Winsett St.
 Tucson, AZ 85719
- The Lode Mining Claim is located in Section(s) 35, Township 1N, Range 15E, Gila River Base and Meridian, Gila County, Arizona.
- The corner, center-line, and location monuments are made up of wooden posts, at least 4 feet long and marked with metal tags.
- Each claim is 1500' long, oriented in a north-south direction and 600' wide, oriented in an east-west direction. All claims are tied into the surveyed NE corner of Section 35, Township 1N, Range 15E, Gila River Base and Meridian as described on the notice of location.



AMC 389884

When recorded, please return to:

Bronco Creek Exploration, Inc.
1815 E. Winsett St.
Tucson, AZ 85719
(520) 624 4153 phone

LOCATION NOTICE FOR LODE MINING CLAIM

NOTICE IS HEREBY GIVEN that the CSN-3 lode mining claim has been located by Bronco Creek Exploration, Inc. whose current mailing address is 1815 E. Winsett St., Tucson, Arizona 85719.

BLM
Date
Stamp

RECEIVED
3.1.M. AZ STATE OFFICE
2008 FEB 21 A 7:32
PHOENIX, ARIZONA


The general course of this claim is north-south and it is situated in Gila County, Arizona. This claim is 1500 feet in length and 600 feet in width. This claim runs from the location monument on which this location notice is posted approximately 30 feet in a north direction to the north end line and 1470 feet in a south direction to the south end line. This claim is marked by six monuments, one at each corner and one at the center of each end line of the claim.

The location monument on which this notice is posted is situated within Section 35, Township 1N, Range 15E, Gila Salt River Base and Meridian, Arizona and this claim encompasses portions of the following quarter section (s), section (s), Township (s) and Range (s) SW1/4 of Sec. 35, T1N, R15E and NW1/4 of Sec. 3, T1S, R15E relative to the Gila and Salt River Meridian, Arizona.

The locality of this claim with reference to some natural object or permanent monument and additional information (if any) concerning its locality are as follows: The Northeast corner of Section 35 T1N R15E is located 3792 feet East and 3769 feet North from this location monument.

DATED AND POSTED on the ground this 4th day of January, 2008.

LOCATOR (s) Eric Jensen
Agent for: Bronco Creek Exploration, Inc.



AMC 389885

RECEIVED
 B.L.M. AZ STATE OFFICE
 2008 FEB 21 AM 1:32
 PHOENIX, ARIZONA

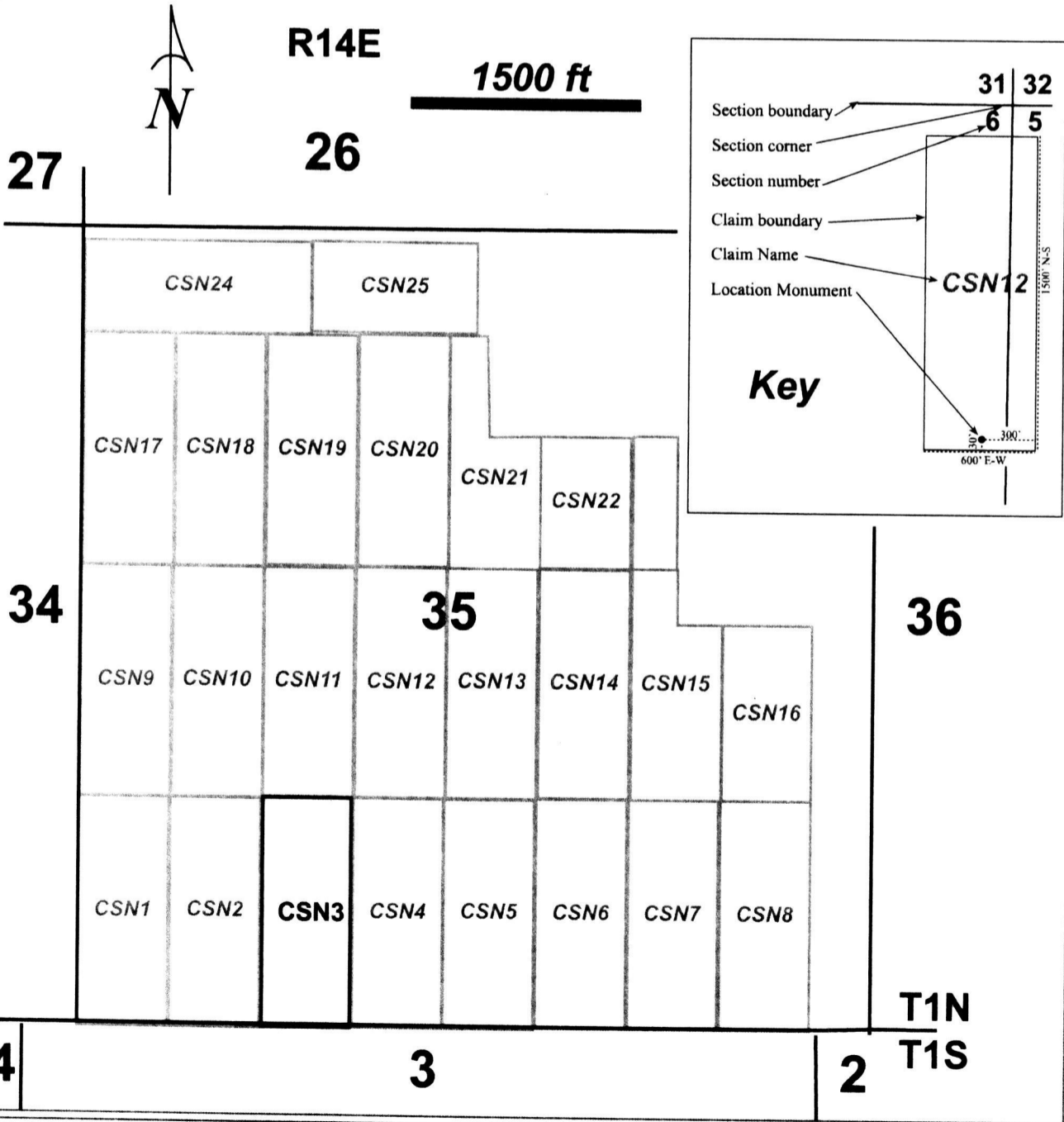
LODE MINING CLAIM MAP

(This map must be attached to Location Notice)

Map of the CSN3 Lode

Map was prepared from an actual field survey of said Lode Claim and attached to and hereby made a part of the Location Notice.

1. Name and Address of Locator of Claim: **Bronco Creek Exploration, Inc.**
 1815 E Winsett St.
 Tucson, AZ 85719
2. The Lode Mining Claim is located in Section(s) 35, Township 1N, Range 15E, Gila River Base and Meridian, Gilaa County, Arizona.
3. The corner, center-line, and location monuments are made up of wooden posts, at least 4 feet long and marked with metal tags.
4. Each claim is 1500' long, oriented in a north-south direction and 600' wide, oriented in an east-west direction. All claims are tied into the surveyed NE corner of Section 35, Township 1N, Range 15E, Gila River Base and Meridian as described on the notice of location.



AMC 389885

When recorded, please return to:

Bronco Creek Exploration, Inc.
1815 E. Winsett St.
Tucson, AZ 85719
(520) 624 4153 phone

LOCATION NOTICE FOR LODE MINING CLAIM

NOTICE IS HEREBY GIVEN that the CSN-4 lode mining claim has been located by Bronco Creek Exploration, Inc. whose current mailing address is 1815 E. Winsett St., Tucson, Arizona 85719.

BLM
Date
Stamp

RECEIVED
BLM, AZ STATE OFFICE


The general course of this claim is north-south and it is situated in Gila County, Arizona. This claim is 1500 feet in length and 600 feet in width. This claim runs from the location monument on which this location notice is posted approximately 30 feet in a north direction to the north end line and 1470 feet in a south direction to the south end line. This claim is marked by six monuments, one at each corner and one at the center of each end line of the claim.

The location monument on which this notice is posted is situated within Section 35, Township 1N, Range 15E, Gila Salt River Base and Meridian, Arizona and this claim encompasses portions of the following quarter section (s), section (s), Township (s) and Range (s) SW1/4 of Sec. 35, T1N, R15E and NW1/4 of Sec. 3, T1S, R15E relative to the Gila and Salt River Meridian, Arizona.

The locality of this claim with reference to some natural object or permanent monument and additional information (if any) concerning its locality are as follows: The Northeast corner of Section 35 T1N R15E is located 3192 feet East and 3769 feet North from this location monument.

DATED AND POSTED on the ground this 4th day of January, 2008.

LOCATOR (s) Eric Jensen
Agent for: Bronco Creek Exploration, Inc.



AMC 389886

RECEIVED
 3.L.M. AZ STATE OFFICE
 2008 FEB 21 A 7:32
 PHOENIX, ARIZONA

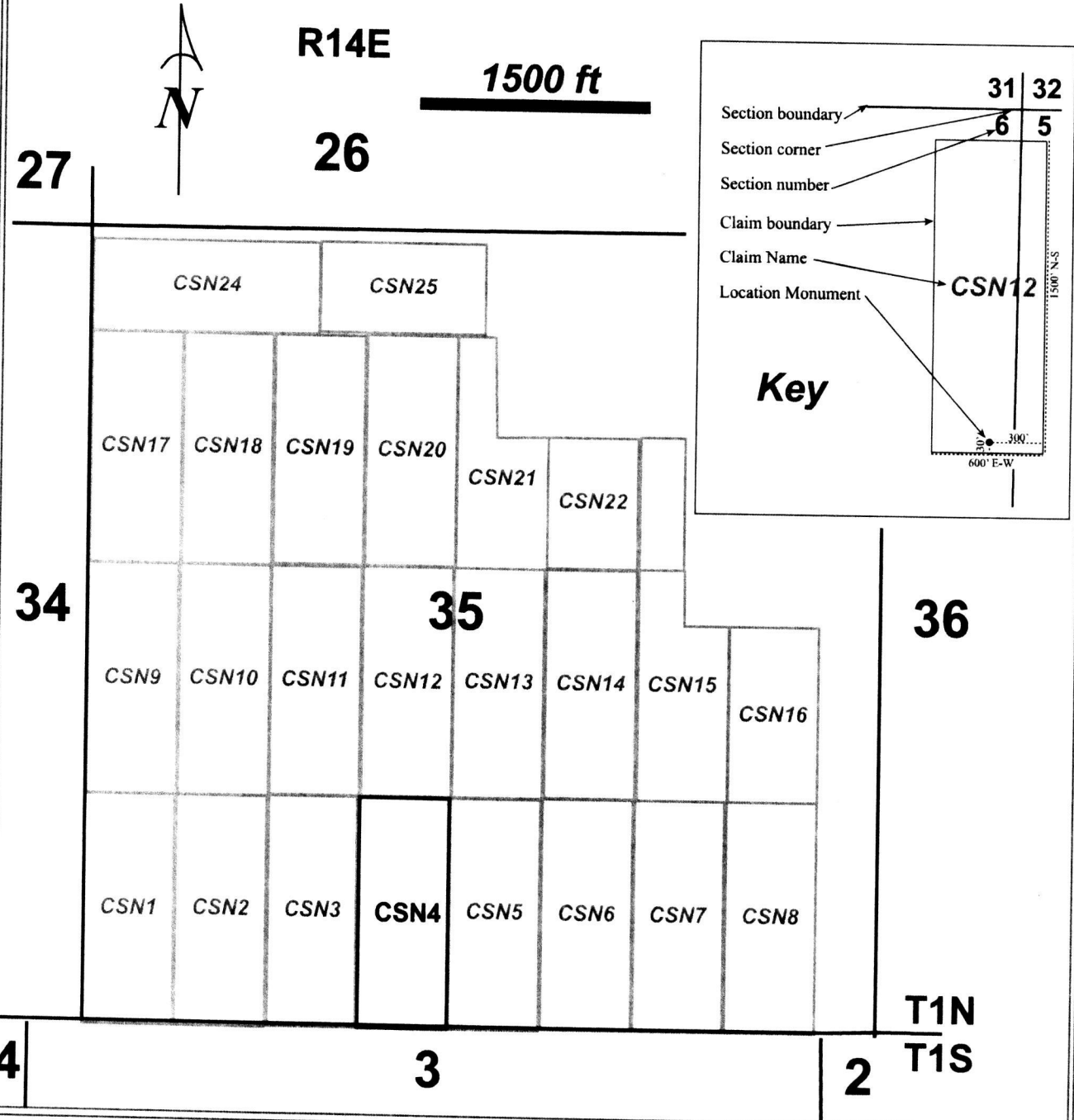
LODE MINING CLAIM MAP

(This map must be attached to Location Notice)

Map of the CSN4 Lode

Map was prepared from an actual field survey of said Lode Claim and attached to and hereby made a part of the Location Notice.

1. Name and Address of Locator of Claim: **Bronco Creek Exploration, Inc.**
 1815 E Winsett St.
 Tucson, AZ 85719
2. The Lode Mining Claim is located in Section(s) 35, Township 1N, Range 15E, Gila River Base and Meridian, Gila County, Arizona.
3. The corner, center-line, and location monuments are made up of wooden posts, at least 4 feet long and marked with metal tags.
4. Each claim is 1500' long, oriented in a north-south direction and 600' wide, oriented in an east-west direction. All claims are tied into the surveyed NE corner of Section 35, Township 1N, Range 15E, Gila River Base and Meridian as described on the notice of location.



AMC 38988b

When recorded, please return to:

Bronco Creek Exploration, Inc.
1815 E. Winsett St.
Tucson, AZ 85719
(520) 624 4153 phone

LOCATION NOTICE FOR LODE MINING CLAIM

NOTICE IS HEREBY GIVEN that the CSN-5 lode mining claim has been located by Bronco Creek Exploration, Inc. whose current mailing address is 1815 E. Winsett St., Tucson, Arizona 85719.

BLM
Date
Stamp

RECEIVED
B.L.M. AZ STATE OFFICE

2008 FEB 21 A 7:32
PHOENIX, ARIZONA


The general course of this claim is north-south and it is situated in Gila County, Arizona. This claim is 1500 feet in length and 600 feet in width. This claim runs from the location monument on which this location notice is posted approximately 30 feet in a north direction to the north end line and 1470 feet in a south direction to the south end line. This claim is marked by six monuments, one at each corner and one at the center of each end line of the claim.

The location monument on which this notice is posted is situated within Section 35, Township 1N, Range 15E, Gila Salt River Base and Meridian, Arizona and this claim encompasses portions of the following quarter section (s), section (s), Township (s) and Range (s) SW1/4 and SE1/4 of Sec. 35, T1N, R15E and NE1/4 of Sec. 3, T1S, R15E relative to the Gila and Salt River Meridian, Arizona.

The locality of this claim with reference to some natural object or permanent monument and additional information (if any) concerning its locality are as follows: The Northeast corner of Section 35 T1N R15E is located 2592 feet East and 3769 feet North from this location monument.

DATED AND POSTED on the ground this 4th day of January, 2008.

LOCATOR (s) Eric Jensen
Agent for: Bronco Creek Exploration, Inc.



ANC 389887

RECEIVED
 B.L.M. AZ STATE OFFICE
 PHOENIX, ARIZONA
 2008 FEB 21 A 1:3

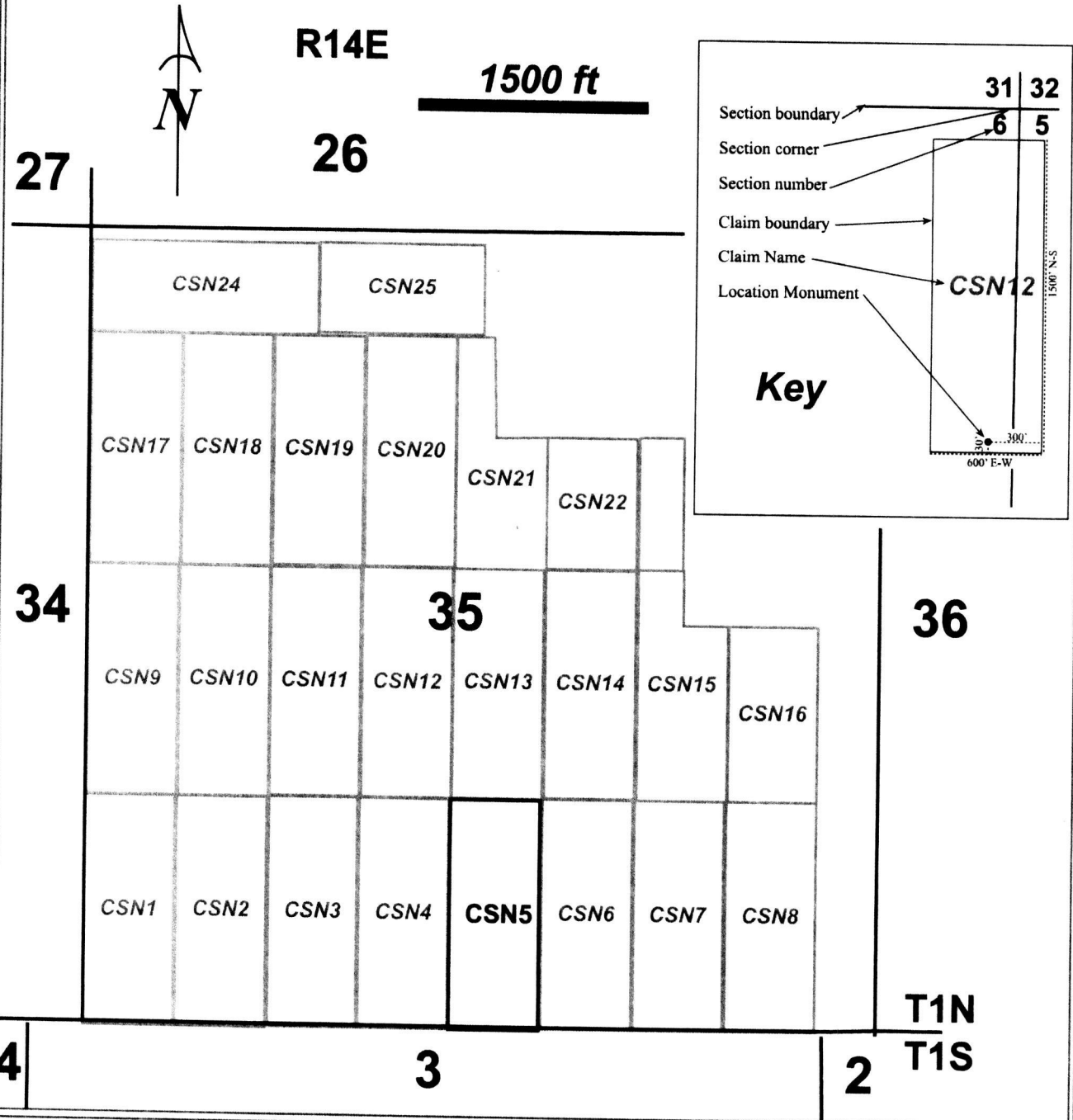
LODE MINING CLAIM MAP

(This map must be attached to Location Notice)

Map of the CSN5 Lode

Map was prepared from an actual field survey of said Lode Claim and attached to and hereby made a part of the Location Notice.

1. Name and Address of Locator of Claim: **Bronco Creek Exploration, Inc.**
 1815 E Winsett St.
 Tucson, AZ 85719
2. The Lode Mining Claim is located in Section(s) 35, Township 1N, Range 15E, Gila River Base and Meridian, Gilaa County, Arizona.
3. The corner, center-line, and location monuments are made up of wooden posts, at least 4 feet long and marked with metal tags.
4. Each claim is 1500' long, oriented in a north-south direction and 600' wide, oriented in an east-west direction. All claims are tied into the surveyed NE corner of Section 35, Township 1N, Range 15E, Gila River Base and Meridian as described on the notice of location.



AMC 389887

When recorded, please return to:

Bronco Creek Exploration, Inc.
1815 E. Winsett St.
Tucson, AZ 85719
(520) 624 4153 phone

LOCATION NOTICE FOR LODE MINING CLAIM

NOTICE IS HEREBY GIVEN that the CSN-6 lode mining claim has been located by Bronco Creek Exploration, Inc. whose current mailing address is 1815 E. Winsett St., Tucson, Arizona 85719.

RECEIVED
B.L.M. AZ STATE OFFICE
2008 FEB 21 A 7:32
PHOENIX, ARIZONA
BLM
Date
Stamp


The general course of this claim is north-south and it is situated in Gila County, Arizona. This claim is 1500 feet in length and 600 feet in width. This claim runs from the location monument on which this location notice is posted approximately 30 feet in a north direction to the north end line and 1470 feet in a south direction to the south end line. This claim is marked by six monuments, one at each corner and one at the center of each end line of the claim.

The location monument on which this notice is posted is situated within Section 35, Township 1N, Range 15E, Gila Salt River Base and Meridian, Arizona and this claim encompasses portions of the following quarter section (s), section (s), Township (s) and Range (s) SE1/4 of Sec. 35, T1N, R15E and NE1/4 of Sec. 3, T1S, R15E relative to the Gila and Salt River Meridian, Arizona.

The locality of this claim with reference to some natural object or permanent monument and additional information (if any) concerning its locality are as follows: The Northeast corner of Section 35 T1N R15E is located 1992 feet East and 3769 feet North from this location monument.

DATED AND POSTED on the ground this 4th day of January, 2008.

LOCATOR (s) Eric Jensen
Agent for: Bronco Creek Exploration, Inc.



AMC 389888

RECEIVED
 B.L.M. AZ STATE OFFICE
 2008 FEB 21 A 7:3
 PHOENIX, ARIZONA

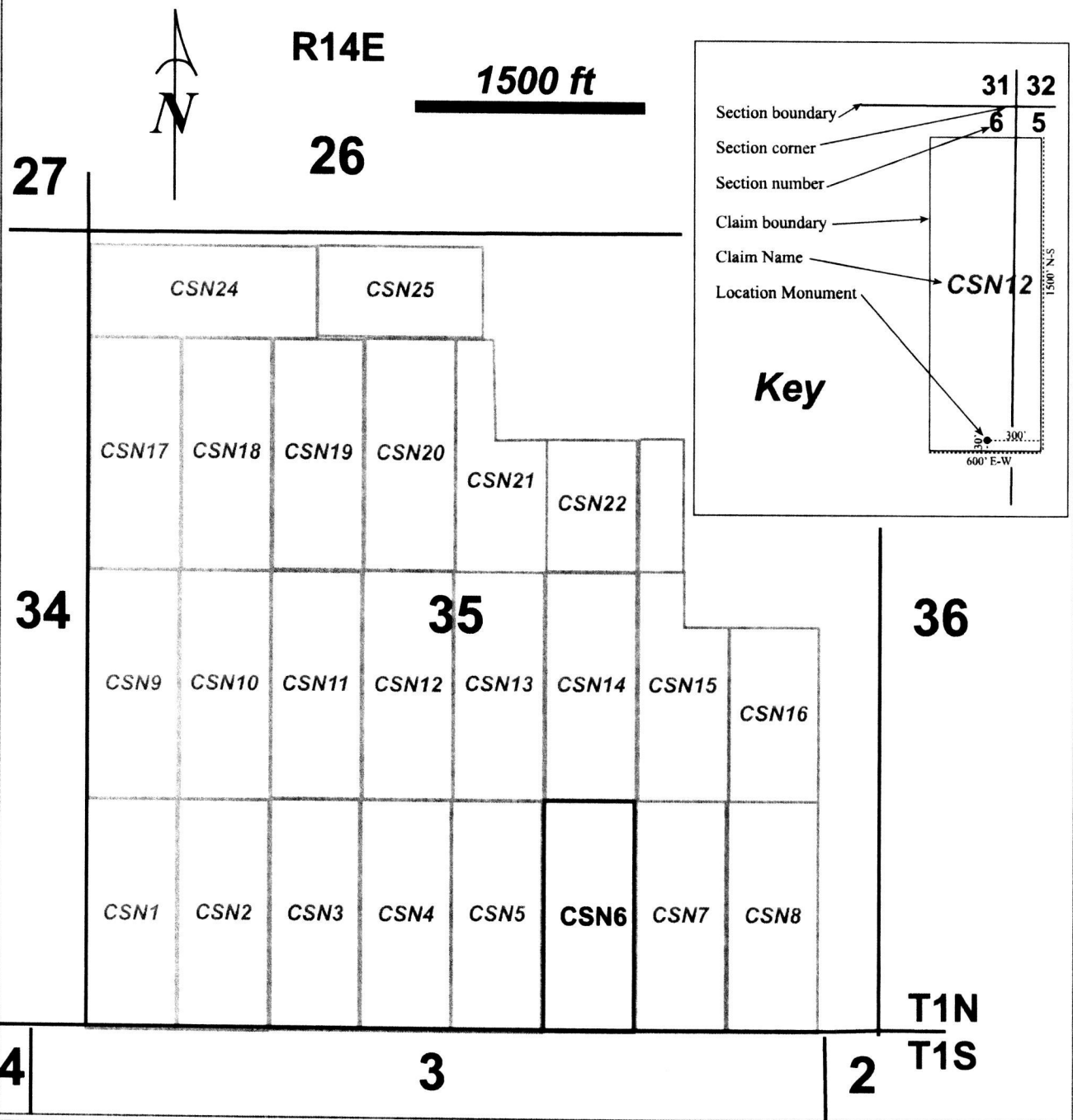
LODE MINING CLAIM MAP

(This map must be attached to Location Notice)

Map of the CSN6 Lode

Map was prepared from an actual field survey of said Lode Claim and attached to and hereby made a part of the Location Notice.

1. Name and Address of Locator of Claim: **Bronco Creek Exploration, Inc.**
1815 E Winsett St.
Tucson, AZ 85719
2. The Lode Mining Claim is located in Section(s) 35, Township 1N, Range 15E, Gila River Base and Meridian, Gilaa County, Arizona.
3. The corner, center-line, and location monuments are made up of wooden posts, at least 4 feet long and marked with metal tags.
4. Each claim is 1500' long, oriented in a north-south direction and 600' wide, oriented in an east-west direction. All claims are tied into the surveyed NE corner of Section 35, Township 1N, Range 15E, Gila River Base and Meridian as described on the notice of location.



AMC 389888

When recorded, please return to:

Bronco Creek Exploration, Inc.
1815 E. Winsett St.
Tucson, AZ 85719
(520) 624 4153 phone

LOCATION NOTICE FOR LODE MINING CLAIM

NOTICE IS HEREBY GIVEN that the CSN-7 lode mining claim has been located by Bronco Creek Exploration, Inc. whose current mailing address is 1815 E. Winsett St., Tucson, Arizona 85719.

BLM
Date
Stamp

RECEIVED
BLM, AZ STATE OFFICE

The general course of this claim is north-south and it is situated in Gila County, Arizona. This claim is 1500 feet in length and 600 feet in width. This claim runs from the location monument on which this location notice is posted approximately 30 feet in a north direction to the north end line and 1470 feet in a south direction to the south end line. This claim is marked by six monuments, one at each corner and one at the center of each end line of the claim.

The location monument on which this notice is posted is situated within Section 35, Township 1N, Range 15E, Gila Salt River Base and Meridian, Arizona and this claim encompasses portions of the following quarter section (s), section (s), Township (s) and Range (s) SE1/4 of Sec. 35, T1N, R15E and NE1/4 of Sec. 3, T1S, R15E relative to the Gila and Salt River Meridian, Arizona.

The locality of this claim with reference to some natural object or permanent monument and additional information (if any) concerning its locality are as follows: The Northeast corner of Section 35 T1N R15E is located 1392 feet East and 3769 feet North from this location monument.

DATED AND POSTED on the ground this 4th day of January, 2008.

LOCATOR (s) Eric Jensen
Agent for: Bronco Creek Exploration, Inc.

AMP 389889

RECEIVED
 B.L.M. AZ STATE OFFICE
 2008 FEB 21 A 1:53
 PHOENIX ARIZONA

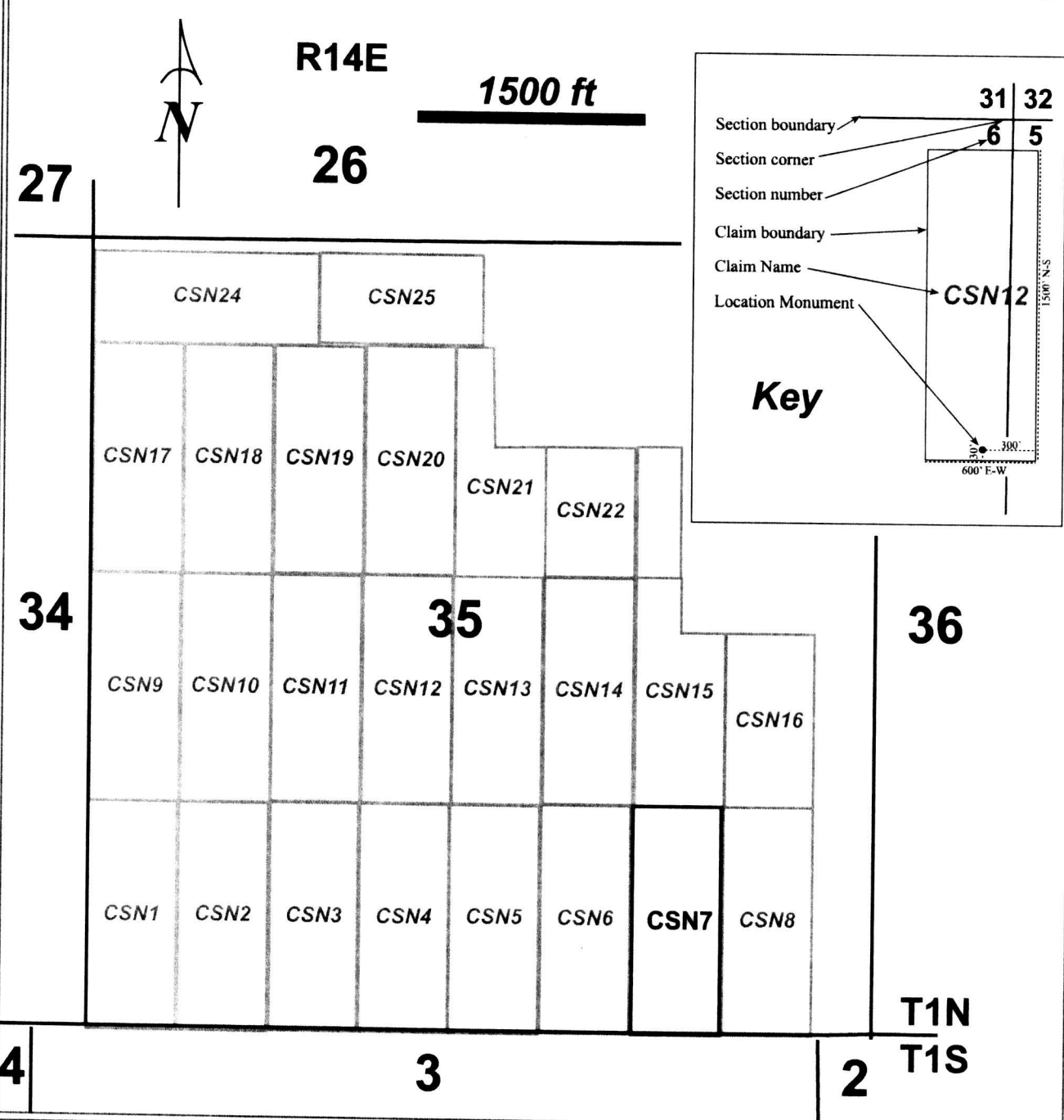
LODE MINING CLAIM MAP

(This map must be attached to Location Notice)

Map of the CSN7 Lode

Map was prepared from an actual field survey of said Lode Claim and attached to and hereby made a part of the Location Notice

1. Name and Address of Locator of Claim: **Bronco Creek Exploration, Inc.**
 1815 E Winsett St.
 Tucson, AZ 85719
2. The Lode Mining Claim is located in Section(s) 35, Township 1N, Range 15E, Gila River Base and Meridian, Gilaa County, Arizona.
3. The corner, center-line, and location monuments are made up of wooden posts, at least 4 feet long and marked with metal tags.
4. Each claim is 1500' long, oriented in a north-south direction and 600' wide, oriented in an east-west direction. All claims are tied into the surveyed NE corner of Section 35, Township 1N, Range 15E, Gila River Base and Meridian as described on the notice of location.




AMC 389889

When recorded, please return to:

Bronco Creek Exploration, Inc.
1815 E. Winsett St.
Tucson, AZ 85719
(520) 624 4153 phone

LOCATION NOTICE FOR LODE MINING CLAIM

NOTICE IS HEREBY GIVEN that the CSN-8 lode mining claim has been located by Bronco Creek Exploration, Inc. whose current mailing address is 1815 E. Winsett St., Tucson, Arizona 85719.



RECEIVED
B.L.M. AZ STATE OFFICE

The general course of this claim is north-south and it is situated in Gila County, Arizona. This claim is 1500 feet in length and 600 feet in width. This claim runs from the location monument on which this location notice is posted approximately 30 feet in a north direction to the north end line and 1470 feet in a south direction to the south end line. This claim is marked by six monuments, one at each corner and one at the center of each end line of the claim.

The location monument on which this notice is posted is situated within Section 35, Township 1N, Range 15E, Gila Salt River Base and Meridian, Arizona and this claim encompasses portions of the following quarter section (s), section (s), Township (s) and Range (s) SE1/4 of Sec. 35, T1N, R15E and NE1/4 of Sec. 3, T1S, R15E relative to the Gila and Salt River Meridian, Arizona.

The locality of this claim with reference to some natural object or permanent monument and additional information (if any) concerning its locality are as follows: The Northeast corner of Section 35 T1N R15E is located 792 feet East and 3769 feet North from this location monument.

DATED AND POSTED on the ground this 4th day of January, 2008.

LOCATOR (s) Eric Jensen
Agent for: Bronco Creek Exploration, Inc.

AMC 389890

RECEIVED
 B.L.M. AZ STATE OFFICE
 2008 FEB 21 A 1:34
 PHOENIX, ARIZONA

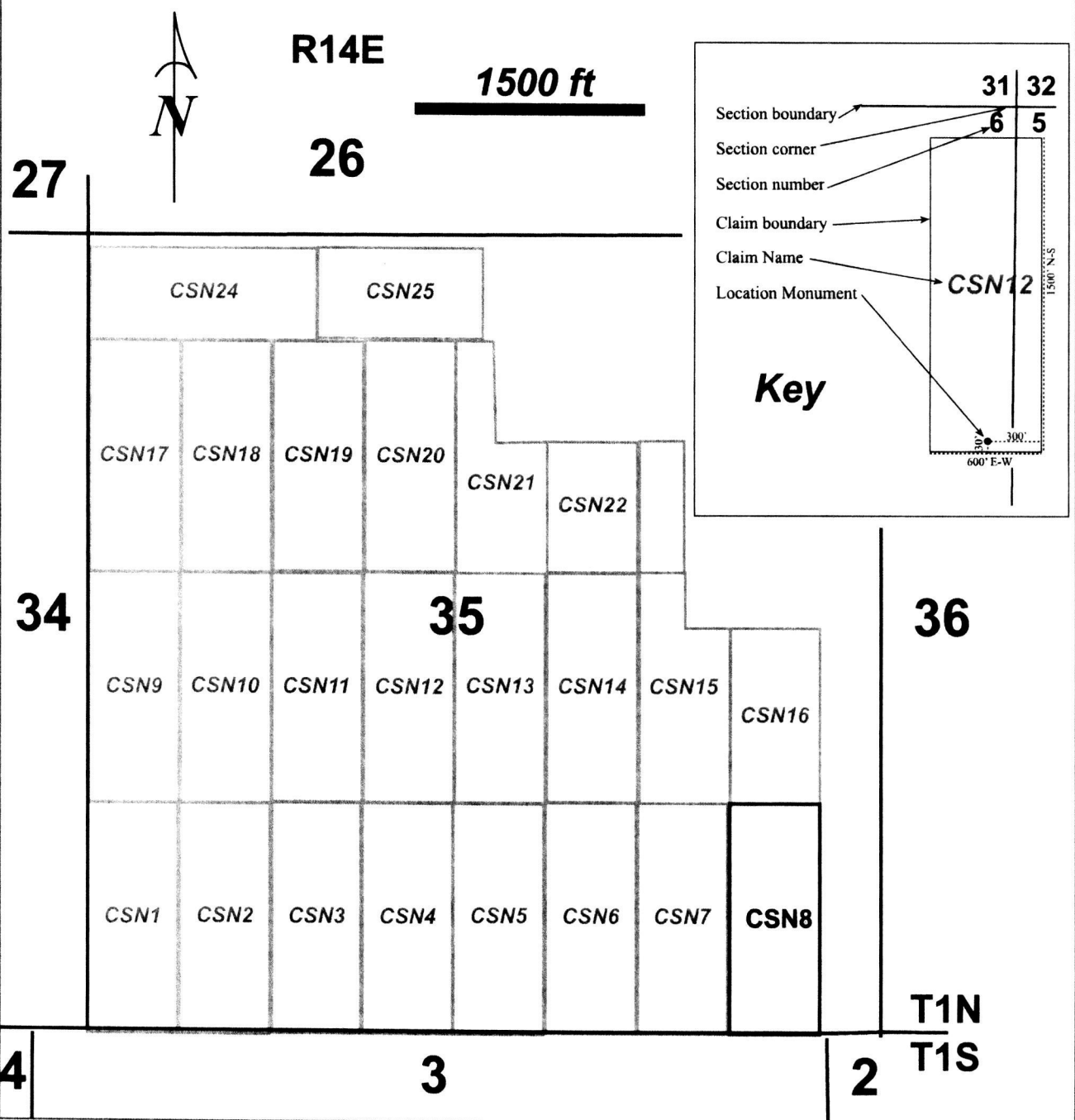
LODE MINING CLAIM MAP

(This map must be attached to Location Notice)

Map of the CSN8 Lode

Map was prepared from an actual field survey of said Lode Claim and attached to and hereby made a part of the Location Notice.

1. Name and Address of Locator of Claim: **Bronco Creek Exploration, Inc.**
 1815 E Winsett St.
 Tucson, AZ 85719
2. The Lode Mining Claim is located in Section(s) 35, Township 1N, Range 15E, Gila River Base and Meridian, Gilaa County, Arizona.
3. The corner, center-line, and location monuments are made up of wooden posts, at least 4 feet long and marked with metal tags.
4. Each claim is 1500' long, oriented in a north-south direction and 600' wide, oriented in an east-west direction. All claims are tied into the surveyed NE corner of Section 35, Township 1N, Range 15E, Gila River Base and Meridian as described on the notice of location.



AMC 389890

RECEIVED
 B.L.M. AZ STATE OFFICE
 2008 FEB 21 A 1:31
 PHOENIX ARIZONA

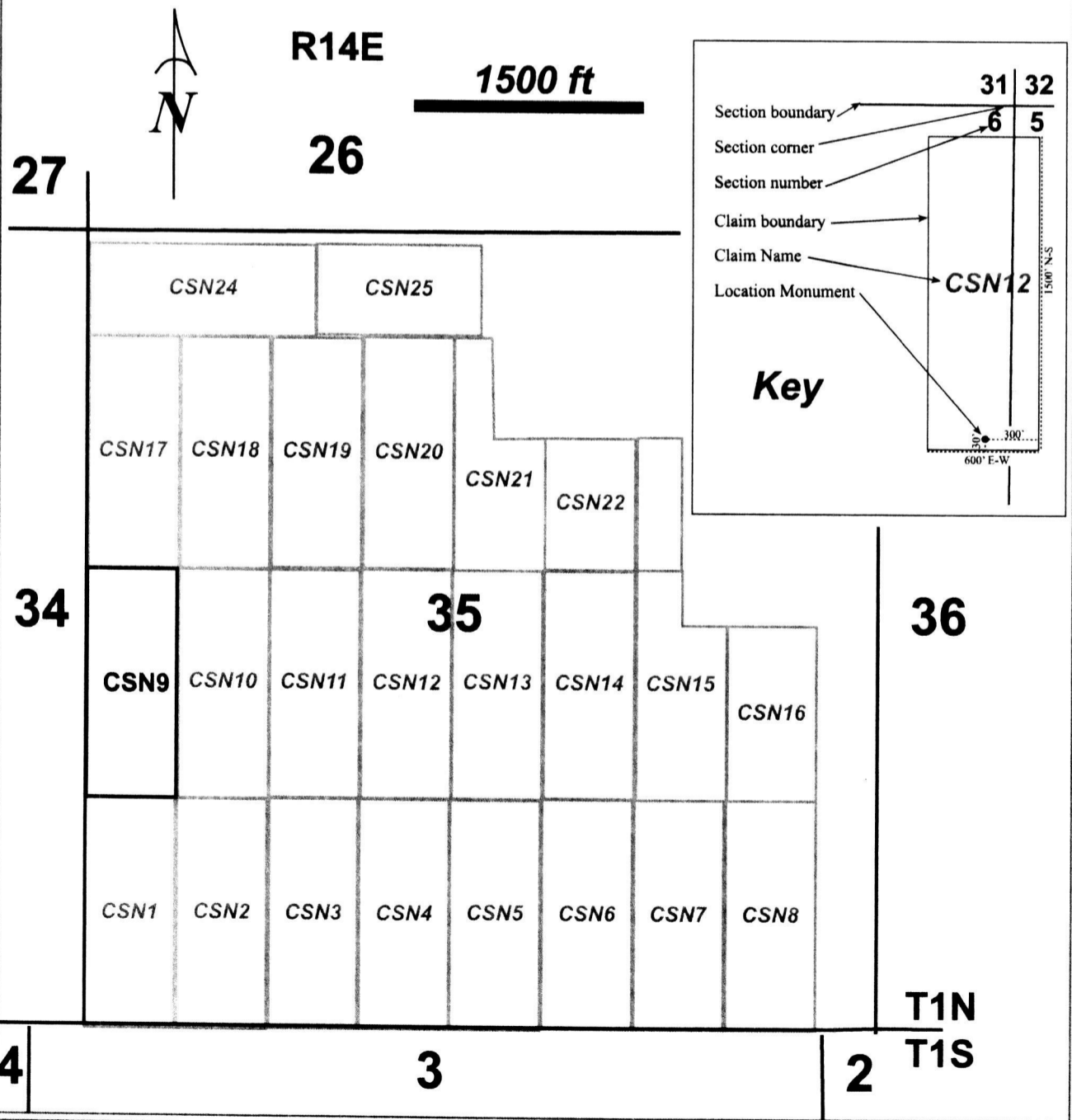
LODE MINING CLAIM MAP

(This map must be attached to Location Notice)

Map of the CSN9 Lode

Map was prepared from an actual field survey of said Lode Claim and attached to and hereby made a part of the Location Notice.

1. Name and Address of Locator of Claim: **Bronco Creek Exploration, Inc.**
 1815 E Winsett St.
 Tucson, AZ 85719
2. The Lode Mining Claim is located in Section(s) 35, Township 1N, Range 15E, Gila River Base and Meridian, Gilaa County, Arizona.
3. The corner, center-line, and location monuments are made up of wooden posts, at least 4 feet long and marked with metal tags.
4. Each claim is 1500' long, oriented in a north-south direction and 600' wide, oriented in an east-west direction. All claims are tied into the surveyed NE corner of Section 35, Township 1N, Range 15E, Gila River Base and Meridian as described on the notice of location.



AMC 389891

When recorded, please return to:

Bronco Creek Exploration, Inc.
1815 E. Winsett St.
Tucson, AZ 85719
(520) 624 4153 phone

LOCATION NOTICE FOR LODE MINING CLAIM

NOTICE IS HEREBY GIVEN that the CSN-10 lode mining claim has been located by _____
Bronco Creek Exploration, Inc. whose current mailing address is 1815 E. Winsett St., Tucson, Arizona 85719.

BLM
Date
Stamp

RECEIVED
BLM, AZ STATE OFFICE

2008 FEB 21 A 7:34
PHOENIX, ARIZONA


The general course of this claim is north-south and it is situated in Gila County, Arizona. This claim is 1500 feet in length and 600 feet in width. This claim runs from the location monument on which this location notice is posted approximately 1470 feet in a north direction to the north end line and 30 feet in a south direction to the south end line. This claim is marked by six monuments, one at each corner and one at the center of each end line of the claim.

The location monument on which this notice is posted is situated within Section 35, Township 1N, Range 15E, Gila Salt River Base and Meridian, Arizona and this claim encompasses portions of the following quarter section (s), section (s), Township (s) and Range (s) SW1/4 and NW1/4 of Sec. 35, T1N, R15E relative to the Gila and Salt River Meridian, Arizona.

The locality of this claim with reference to some natural object or permanent monument and additional information (if any) concerning its locality are as follows: The Northeast corner of Section 35 T1N R15E is located 4392 feet East and 3703 feet North from this location monument.

DATED AND POSTED on the ground this 4th day of January, 2008.

LOCATOR (s) Eric Jensen
Agent for: Bronco Creek Exploration, Inc.



ANL 389892

RECEIVED
 B.L.M. AZ STATE OFFICE
 2008 FEB 21 A 7:30
 PHOENIX, ARIZONA

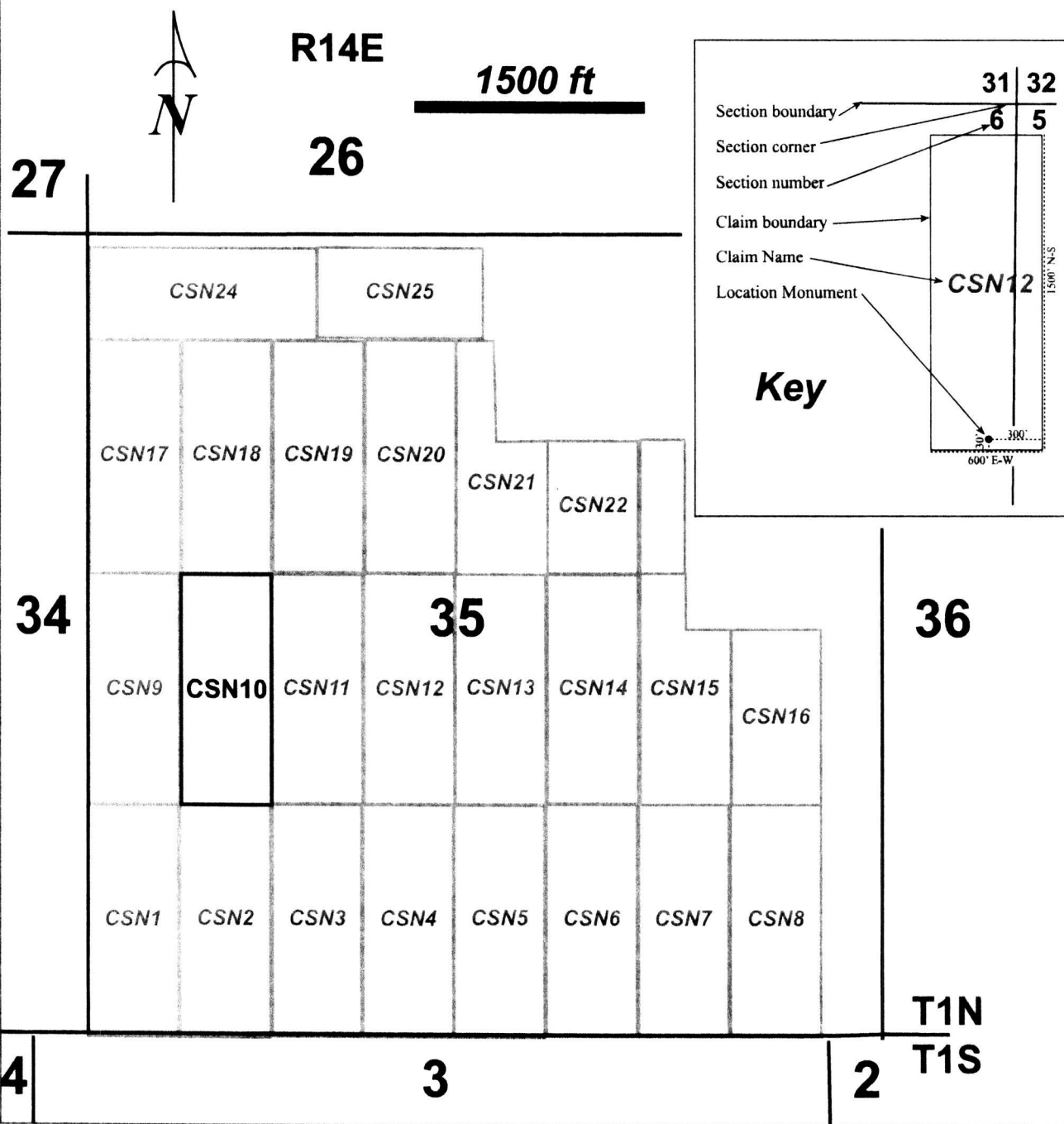
LODE MINING CLAIM MAP

(This map must be attached to Location Notice)

Map of the CSN10 Lode

Map was prepared from an actual field survey of said Lode Claim and attached to and hereby made a part of the Location Notice.

1. Name and Address of Locator of Claim: *Bronco Creek Exploration, Inc.*
 1815 E Winsett St.
 Tucson, AZ 85719
2. The Lode Mining Claim is located in Section(s) 35, Township 1N, Range 15E, Gila River Base and Meridian, Gilaa County, Arizona.
3. The corner, center-line, and location monuments are made up of wooden posts, at least 4 feet long and marked with metal tags.
4. Each claim is 1500' long, oriented in a north-south direction and 600' wide, oriented in an east-west direction. All claims are tied into the surveyed NE corner of Section 35, Township 1N, Range 15E, Gila River Base and Meridian as described on the notice of location.



AMC 389892

When recorded, please return to:

Bronco Creek Exploration, Inc.
1815 E. Winsett St.
Tucson, AZ 85719
(520) 624 4153 phone

LOCATION NOTICE FOR LODE MINING CLAIM

NOTICE IS HEREBY GIVEN that the CSN-11 lode mining claim has been located by _____
Bronco Creek Exploration, Inc. whose current mailing address is 1815 E. Winsett St., Tucson, Arizona 85719.

2008 FEB 21 A
PHOENIX, ARIZONA
BLM
Date
Stamp

RECEIVED
B.L.M. AZ STATE OFFICE

The general course of this claim is north-south and it is situated in Gila County, Arizona. This claim is 1500 feet in length and 600 feet in width. This claim runs from the location monument on which this location notice is posted approximately 1470 feet in a north direction to the north end line and 30 feet in a south direction to the south end line. This claim is marked by six monuments, one at each corner and one at the center of each end line of the claim.

The location monument on which this notice is posted is situated within Section 35, Township 1N, Range 15E, Gila Salt River Base and Meridian, Arizona and this claim encompasses portions of the following quarter section (s), section (s), Township (s) and Range (s) SW1/4 and NW1/4 of Sec. 35, T1N, R15E relative to the Gila and Salt River Meridian, Arizona.

The locality of this claim with reference to some natural object or permanent monument and additional information (if any) concerning its locality are as follows: The Northeast corner of Section 35 T1N R15E is located 3792 feet East and 3703 feet North from this location monument.

DATED AND POSTED on the ground this 4th day of January, 2008.

LOCATOR (s) Eric Jensen
Agent for: Bronco Creek Exploration, Inc.

AMC 389893

RECEIVED
 B.L.M. AZ STATE OFFICE
 2008 FEB 21 A T 34
 PHOENIX, ARIZONA

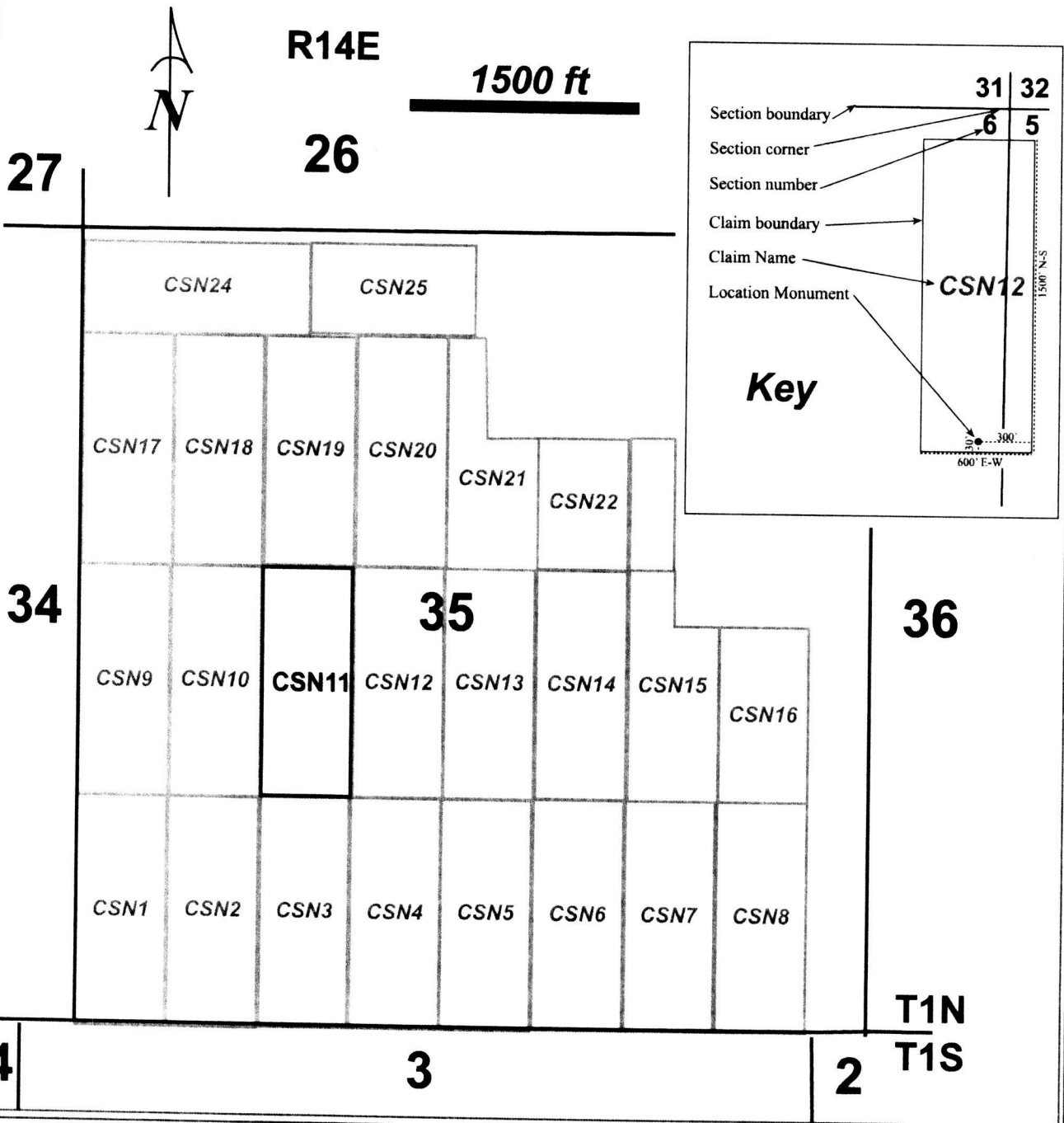
LODE MINING CLAIM MAP

(This map must be attached to Location Notice)

Map of the CSN11 Lode

Map was prepared from an actual field survey of said Lode Claim and attached to and hereby made a part of the Location Notice.

- Name and Address of Locator of Claim: **Bronco Creek Exploration, Inc.**
 1815 E Winsett St.
 Tucson, AZ 85719
- The Lode Mining Claim is located in Section(s) **35**, Township 1N, Range 15E, Gila River Base and Meridian, Gila County, Arizona.
- The corner, center-line, and location monuments are made up of wooden posts, at least 4 feet long and marked with metal tags.
- Each claim is 1500' long, oriented in a north-south direction and 600' wide, oriented in an east-west direction. All claims are tied into the surveyed NE corner of Section 35, Township 1N, Range 15E, Gila River Base and Meridian as described on the notice of location.



AMC 389893

RECEIVED
 3.L.M. AZ STATE OFFICE
 2008 FEB 21 A 7:35
 PHOENIX, ARIZONA

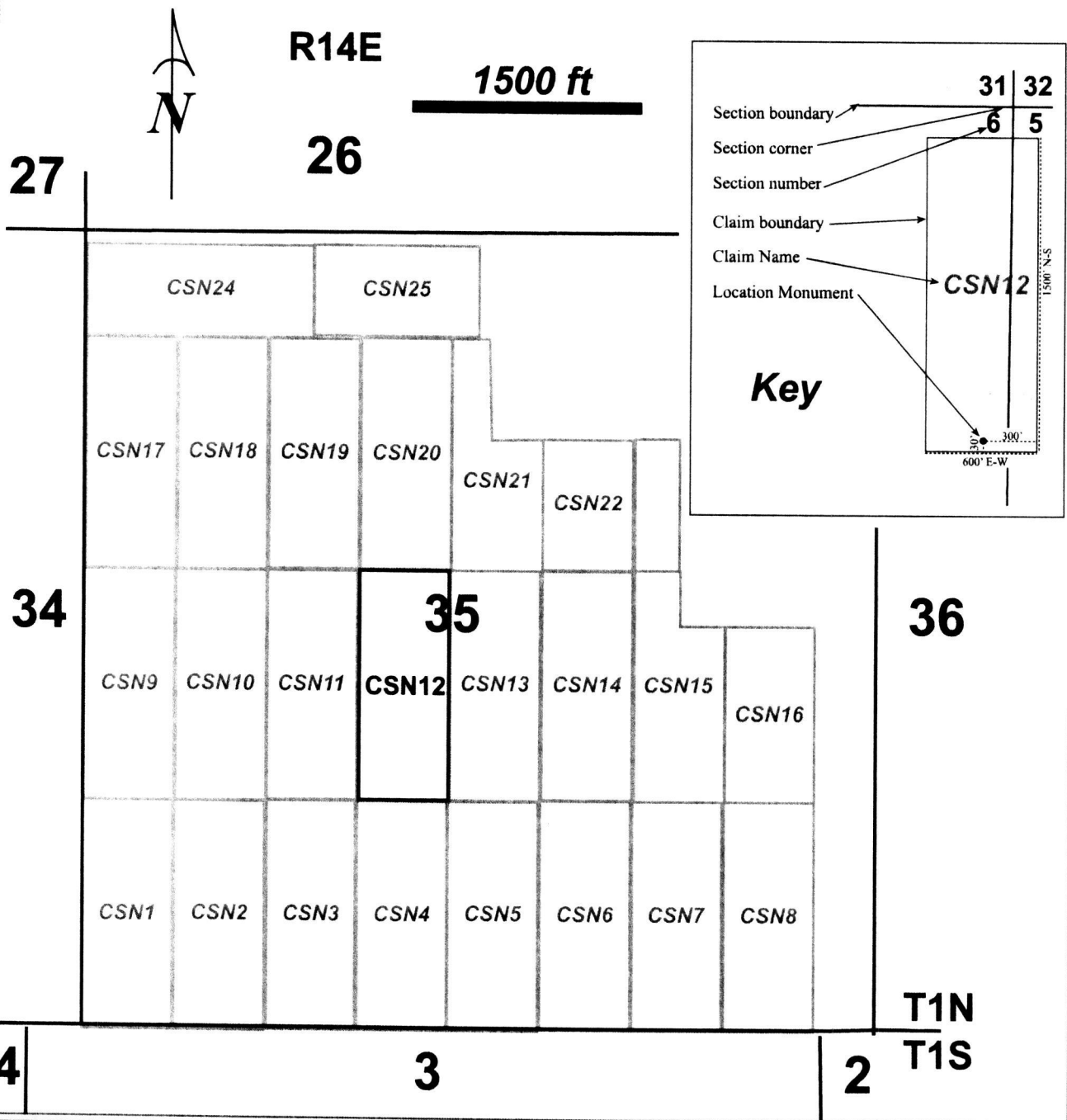
LODE MINING CLAIM MAP

(This map must be attached to Location Notice)

Map of the CSN12 Lode

Map was prepared from an actual field survey of said Lode Claim and attached to and hereby made a part of the Location Notice.

- Name and Address of Locator of Claim: **Bronco Creek Exploration, Inc.**
 1815 E Winsett St.
 Tucson, AZ 85719
- The Lode Mining Claim is located in Section(s) 35, Township 1N, Range 15E, Gila River Base and Meridian, Gilaa County, Arizona.
- The corner, center-line, and location monuments are made up of wooden posts, at least 4 feet long and marked with metal tags.
- Each claim is 1500' long, oriented in a north-south direction and 600' wide, oriented in an east-west direction. All claims are tied into the surveyed NE corner of Section 35, Township 1N, Range 15E, Gila River Base and Meridian as described on the notice of location.



AMC 389894

When recorded, please return to:

Bronco Creek Exploration, Inc.
1815 E. Winsett St.
Tucson, AZ 85719
(520) 624 4153 phone

LOCATION NOTICE FOR LODE MINING CLAIM

NOTICE IS HEREBY GIVEN that the CSN-13 lode mining claim has been located by _____
Bronco Creek Exploration, Inc. whose current mailing address is 1815 E. Winsett St., Tucson, Arizona 85719.

RECEIVED
BLM
Date
Stamp
2008 FEB 21 A 1
PHOENIX, ARIZONA
3:11 P.M. AZ STATE OFFICE


The general course of this claim is north-south and it is situated in Gila County, Arizona. This claim is 1500 feet in length and 600 feet in width. This claim runs from the location monument on which this location notice is posted approximately 1470 feet in a north direction to the north end line and 30 feet in a south direction to the south end line. This claim is marked by six monuments, one at each corner and one at the center of each end line of the claim.

The location monument on which this notice is posted is situated within Section 35, Township 1N, Range 15E, Gila Salt River Base and Meridian, Arizona and this claim encompasses portions of the following quarter section (s), section (s), Township (s) and Range (s) SW1/4 and NW1/4 and NE1/4 and SE1/4 of Sec. 35, T1N, R15E relative to the Gila and Salt River Meridian, Arizona.

The locality of this claim with reference to some natural object or permanent monument and additional information (if any) concerning its locality are as follows: The Northeast corner of Section 35 T1N R15E is located 2592 feet East and 3703 feet North from this location monument.

DATED AND POSTED on the ground this 4th day of January, 2008.

LOCATOR (s) Eric Jensen
Agent for: Bronco Creek Exploration, Inc.



AMC 389895

RECEIVED
 3:11 P.M. AZ STATE OFFICE
 2008 FEB 21 A 7:05
 PHOENIX, ARIZONA

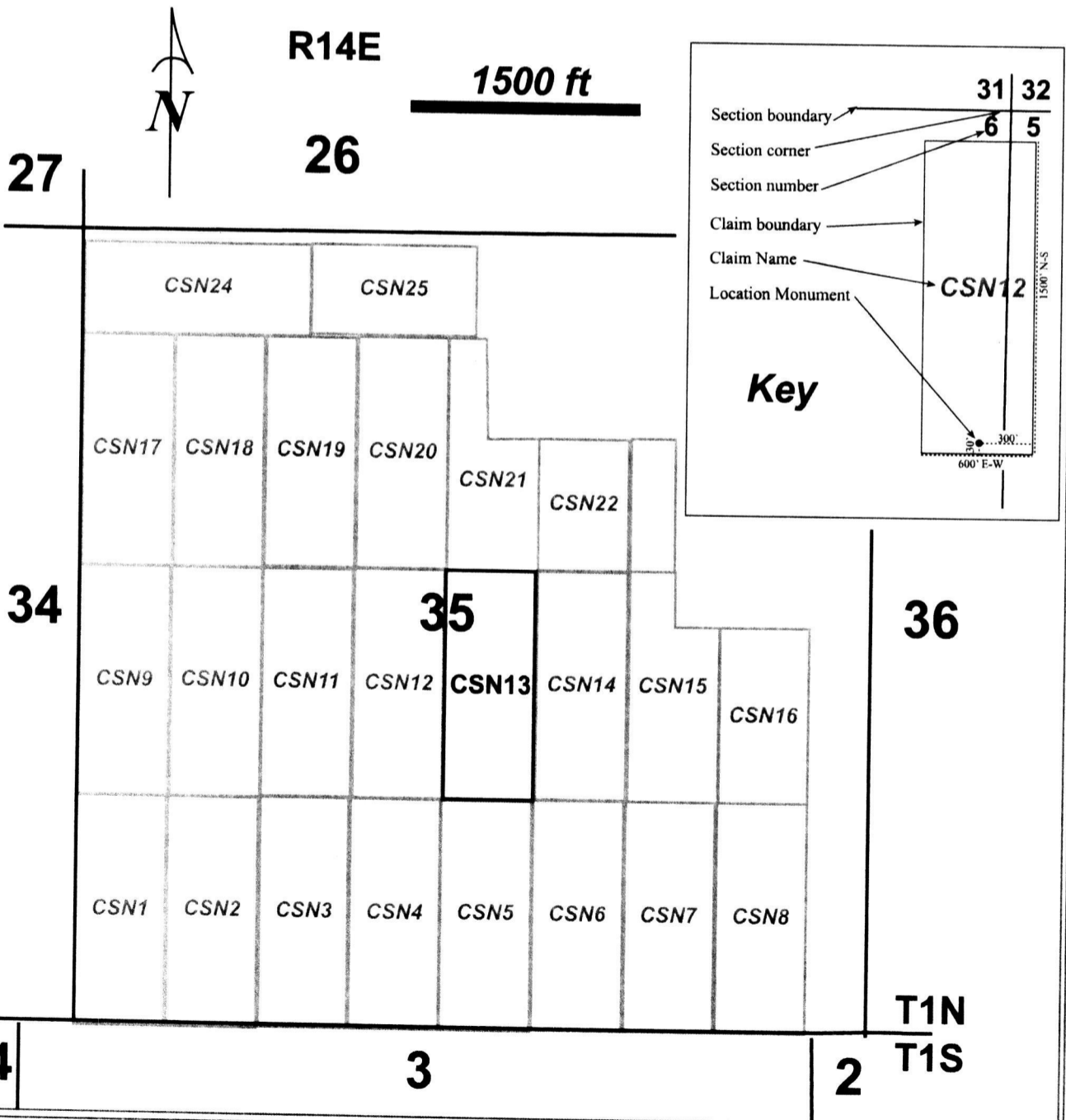
LODE MINING CLAIM MAP

(This map must be attached to Location Notice)

Map of the CSN13 Lode

Map was prepared from an actual field survey of said Lode Claim and attached to and hereby made a part of the Location Notice.

- Name and Address of Locator of Claim: **Bronco Creek Exploration, Inc.**
 1815 E Winsett St.
 Tucson, AZ 85719
- The Lode Mining Claim is located in Section(s) 35, Township 1N, Range 15E, Gila River Base and Meridian, Gilaa County, Arizona.
- The corner, center-line, and location monuments are made up of wooden posts, at least 4 feet long and marked with metal tags.
- Each claim is 1500' long, oriented in a north-south direction and 600' wide, oriented in an east-west direction. All claims are tied into the surveyed NE corner of Section 35, Township 1N, Range 15E, Gila River Base and Meridian as described on the notice of location.



AMC 389895

When recorded, please return to:

Bronco Creek Exploration, Inc.
1815 E. Winsett St.
Tucson, AZ 85719
(520) 624 4153 phone

LOCATION NOTICE FOR LODE MINING CLAIM

NOTICE IS HEREBY GIVEN that the CSN-14 lode mining claim has been located by Bronco Creek Exploration, Inc. whose current mailing address is 1815 E. Winsett St., Tucson, Arizona 85719.

BLM
Date
Stamp

RECEIVED
BLM, AZ STATE OFFICE

PHOENIX, ARIZONA

2008 FEB 21 A 7:30

The general course of this claim is north-south and it is situated in Gila County, Arizona. This claim is 1500 feet in length and 600 feet in width. This claim runs from the location monument on which this location notice is posted approximately 1470 feet in a north direction to the north end line and 30 feet in a south direction to the south end line. This claim is marked by six monuments, one at each corner and one at the center of each end line of the claim.

The location monument on which this notice is posted is situated within Section 35, Township 1N, Range 15E, Gila Salt River Base and Meridian, Arizona and this claim encompasses portions of the following quarter section (s), section (s), Township (s) and Range (s) NE1/4 and SE1/4 of Sec. 35, T1N, R15E relative to the Gila and Salt River Meridian, Arizona.

The locality of this claim with reference to some natural object or permanent monument and additional information (if any) concerning its locality are as follows: The Northeast corner of Section 35 T1N R15E is located 1992 feet East and 3703 feet North from this location monument.

DATED AND POSTED on the ground this 4th day of January, 2008.

LOCATOR (s) Eric Jensen
Agent for: Bronco Creek Exploration, Inc.

AMC 389896

When recorded, return to:

2010-010709

W

Page: 1 of 2

09/27/2010 03:15:3

Receipt #: 10-5347

Rec Fee: \$18.00

Bronco Creek Exploration

Gila County, Az,

Sadie Tomerlin Dalton, Recorder


Bronco Creek Exploration, Inc
1815 E. Winsett St.
Tucson, AZ 85719



AMENDED LOCATION NOTICE FOR LODE MINING CLAIM

AMC 389

NOTICE IS HEREBY GIVEN that the CSN-15 lode mining claim was amended on the 30 day of July, 2010, by **Bronco Creek Exploration Inc.**, the owner thereof, whose current mailing address is:
1815 E. Winsett St., Tucson, Arizona 85719.

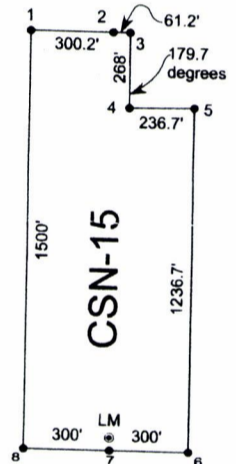


The original claim was located on January 4, 2008 and the location notice thereof is recorded in Doc. ID 2008-001713 of the official records of Gila County, Arizona.

The general course of this claim is north-south and it is situated in Gila County, Arizona. This claim is irregular in shape, and has a maximum length of 1,500 feet in length along its western margin and has a maximum width of 600 feet along its southern margin. The locations of the monuments which mark the corners of the claim are as follows (coordinates in UTM projection, NAD 27 datum):

Location Monument:	519080.7E	3693541.2N
Monument 1:	518989.3E	3693988.4N
Monument 2:	519080.3E	3693988.4N
Monument 3:	519099.3E	3693988.4N
Monument 4:	519099.6E	3693906.6N
Monument 5:	519171.7E	3693908.0N
Monument 6:	519171.7E	3693531.2N
Monument 7	519080.7E	3693531.2N
Monument 8:	518989.3E	3693531.2N

On boundary of U.S. Patent No. 931439
On boundary of U.S. Patent No. 931439
On boundary of U.S. Patent No. 931439



The location monument on which this notice is posted is situated approximately 30 feet north of Monument 7 and lies within Section 35, Township 1N, Range 15E, Gila and Salt River Base and Meridian, Arizona, and this claim encompasses portions of the following quarter section(s), Township(s) and Range(s) NE1/4 and SE1/4 Sec. 35, T1N, R15E

Gila and Salt River Base and Meridian, Arizona.

The locality of this claim with reference to some natural object or permanent monument and additional information (if any) concerning its locality are as follows:

- The northwest corner of the claim with reference to a permanent monument is: **2,388 feet south and 3,589 feet east from the surveyed southwest corner of Section 26, Township 1 North, Range 15 East.**
- Where U.S. Patent No. 931439 boundaries define Claim corners, all attempts were made to place monuments on the patent boundary line without entry or location on lands located outside U.S. Patent No. 931439.

The purpose of this amended notice is to correct errors or omissions in the original location, and is made without waiving any rights acquired under and by virtue of the original location.

DATED AND POSTED on the ground this 30th day of July, 2010.

LOCATOR (s)

[Signature]
Chris Coel

Agent for: Bronco Creek Exploration Inc.

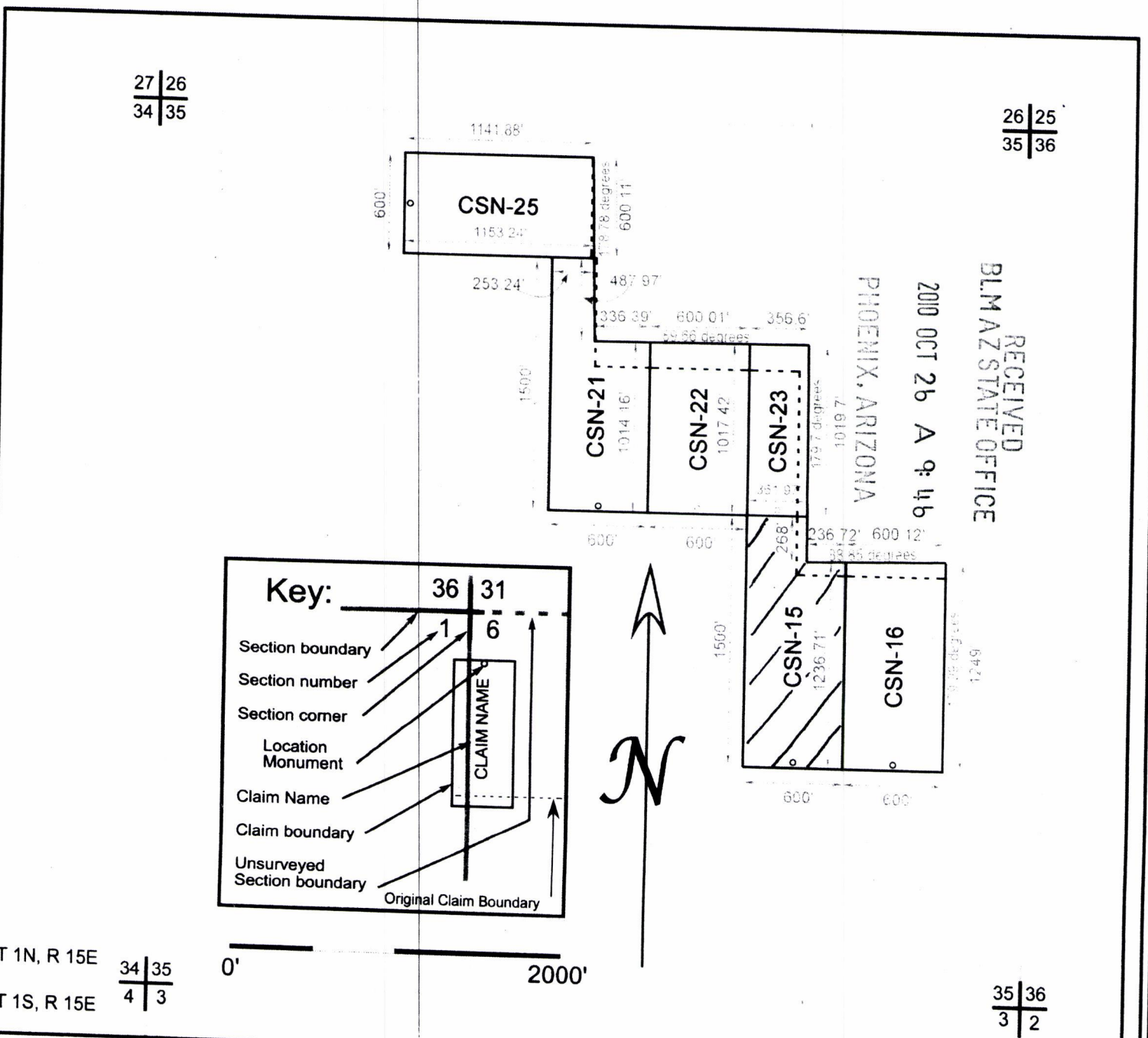
ENTERED IN COMPUTER

RE 12/20/2010

Lode Mining Map of the Amended CSN - 15 Lode Claim

Map was prepared from an actual field survey of said Lode Claim and attached to and hereby made a part of the Location Notice.

1. Name and address of Locator of Claim: **Bronco Creek Exploration Inc.**
 1815 E Winsett St.
 Tucson, AZ 85719
2. The Lode Mining Claim is located in Section(s) 35, Township 1 North, Range 15 East, Gila and Salt River Base and Meridian, Gila County, Arizona.
3. The corner, center-line, and location monuments are made up of 2" x 2" x 5' wooden posts marked with metal tags.
4. Each claim is 1500' long and 600' wide and oriented in a east-west direction unless otherwise indicated.
5. All claims are tied to the surveyed southwest corner of Section 26, Township 1 North, Range 15 West, Gila and Salt River Base and Meridian. The northwest corner of Lode Claim CSN-25 lies approximately 288 feet south and 1,488 feet east of said monument.

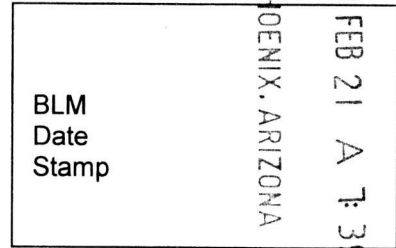


When recorded, please return to:

Bronco Creek Exploration, Inc.
1815 E. Winsett St.
Tucson, AZ 85719
(520) 624 4153 phone

LOCATION NOTICE FOR LODE MINING CLAIM

NOTICE IS HEREBY GIVEN that the CSN-15 lode mining claim has been located by Bronco Creek Exploration, Inc. whose current mailing address is 1815 E. Winsett St., Tucson, Arizona 85719.



RECEIVED
BLM, AZ STATE OFFICE

The general course of this claim is north-south and it is situated in Gila County, Arizona. This claim is irregular in shape, and has a maximum length **1500** feet in length along its western margin, and has a maximum width of **600** feet along its southern margin. The locations of the monuments which mark the corners of the claim are as follows:

Location Monument: 518898E 3693541N

Monument 1: 518989E 3693988N

Monument 2: 519080E 3693988N

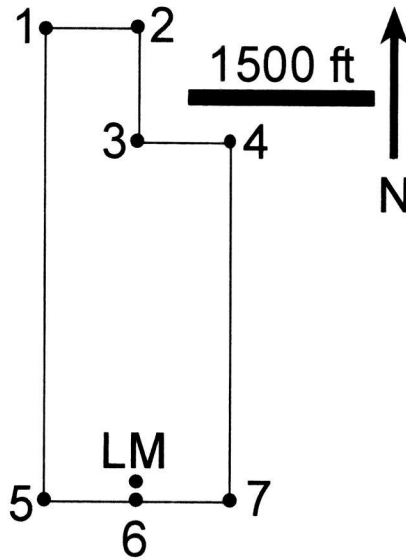
Monument 3: 519080E 3693881N

Monument 4: 519172E 3693881N

Monument 5: 518989E 3693531N

Monument 6: 519080E 3693531N

Monument 7: 519172E 3693531N



AMC 389897

The location monument on which this notice is posted is situated approximately 30 feet north of Monument #6, and lies within Section 35, Township 1N, Range 15E, relative to the Gila and Salt River Meridian, Arizona and this claim encompasses portions of the following quarter section (s), section (s), Township (s) and Range (s) NE1/4 and SE1/4 of Sec. 35, T1N, R15E, relative to the Gila and Salt River Meridian, Arizona.

The locality of this claim with reference to some natural object or permanent monument and additional information (if any) concerning its locality are as follows: The Northeast corner of Section 35 T1N R15E is located 1392 feet East and 3703 feet North from this location monument.

DATED AND POSTED on the ground this 4th day of January, 2008.

LOCATOR (s) Eric Jensen
Agent for: Bronco Creek Exploration, Inc.

RECEIVED
 3.L.M. AZ STATE OFFICE
 2008 FEB 21 A 7:35
 PHOENIX, ARIZONA

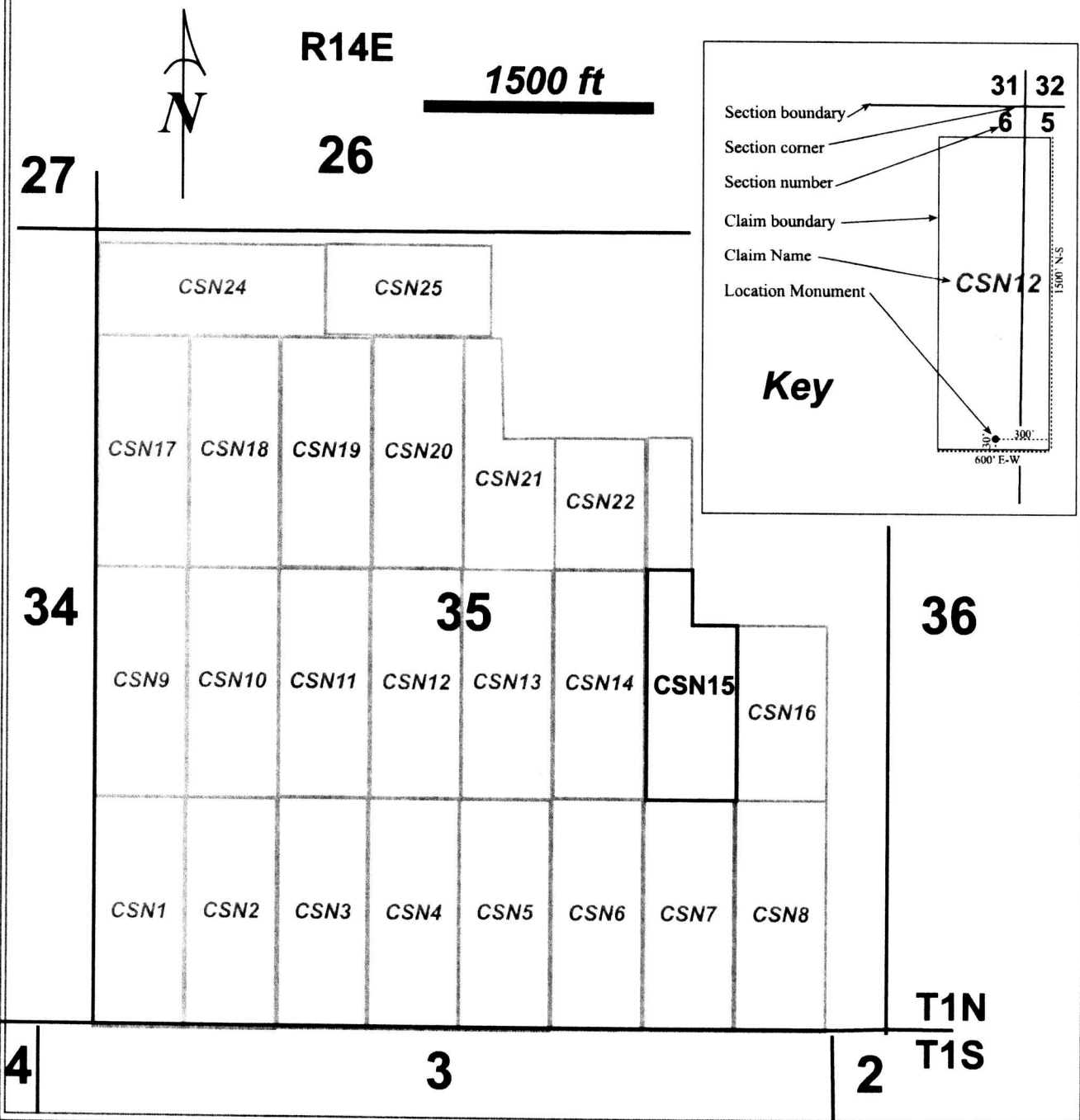
LODE MINING CLAIM MAP

(This map must be attached to Location Notice)

Map of the CSN15 Lode

Map was prepared from an actual field survey of said Lode Claim and attached to and hereby made a part of the Location Notice.

- Name and Address of Locator of Claim: **Bronco Creek Exploration, Inc.**
 1815 E Winsett St.
 Tucson, AZ 85719
- The Lode Mining Claim is located in Section(s) **35**, Township 1N, Range 15E, Gila River Base and Meridian, Gila County, Arizona.
- The corner, center-line, and location monuments are made up of wooden posts, at least 4 feet long and marked with metal tags.
- Each claim is 1500' long, oriented in a north-south direction and 600' wide, oriented in an east-west direction. All claims are tied into the surveyed NE corner of Section 35, Township 1N, Range 15E, Gila River Base and Meridian as described on the notice of location.



AMC 389897

When recorded, return to

Bronco Creek Exploration, Inc
1815 E. Winsett St.
Tucson, AZ 85719



AMENDED LOCATION NOTICE FOR LODE MINING CLAIM

RECEIVED
BLM AZ STATE OFFICE
2010 OCT 26 A 9:46
PHOENIX, ARIZONA
BLM
Date
Stamp

NOTICE IS HEREBY GIVEN that the CSN-16 lode mining claim was amended on the 30th day of July, 2010, by **Bronco Creek Exploration Inc.**, the owner thereof, whose current mailing address is: 1815 E. Winsett St., Tucson, Arizona 85719.

The original claim was located on January 4, 2008 and the location notice thereof is recorded in Doc. ID 2008-001714 of the official records of Gila County, Arizona.

The general course of this claim is north-south and it is situated in Gila County, Arizona. This claim is irregular in shape, and has a maximum length of 1,249 feet in length along its eastern margin and is 600 feet in width. This claim runs from the location monument on which this location notice is posted approximately 1,213 feet in a north direction to the north end line, and 30 feet in a south direction to the south end line.

This claim is marked by six monuments, one at each corner and one at the center of each end line of the claim. The bearing and approximate distance between the four corners of the claim are: Beginning at the northwest corner of the claim, 600.1 feet in a bearing of 88.9 degrees to the northeast corner defined by the boundary of U.S. Patent No. 931439, then 1,249 feet in a south direction to the southeast corner, then 600 feet in a west direction to the southwest corner, then 1,236.7 feet in a north direction to the northwest corner defined by the boundary of U.S. Patent No. 931439. The claim boundary between the northwest and northeast corners is defined to include all locatable land up to the boundary of U.S. Patent No. 931439, defined by the northern boundary of **SE1/4 Section 35, Township 1 North, Range 15 East.**

The location monument on which this notice is posted is situated within Section 35, Township 1N, Range 15E, Gila and Salt River Base and Meridian, Arizona, and this claim encompasses portions of the following Quarter Section(s), Section(s), Township(s) and Range(s): SE1/4 Sec. 35, T1N, R15E, Gila and Salt River Base and Meridian, Arizona.

The locality of this claim with reference to some natural object or permanent monument and additional information (if any) concerning its locality are as follows:

- The northwest corner of the claim with reference to a permanent monument is: **2,650 feet south and 4,189 feet east from the surveyed southwest corner of Section 26, Township 1 North, Range 15 East.**
- Where U.S. Patent No. 931439 boundaries define Claim corners, all attempts were made to place monuments on the patent boundary line without entry or location on lands located outside U.S. Patent No. 931439.

The purpose of this amended notice is to correct errors or omissions in the original location, and is made without waiving any rights acquired under and by virtue of the original location.

DATED AND POSTED on the ground this 30th day of July, 2010.

LOCATOR (s) [Signature] Chris Coel

Agent for: Bronco Creek Exploration Inc.

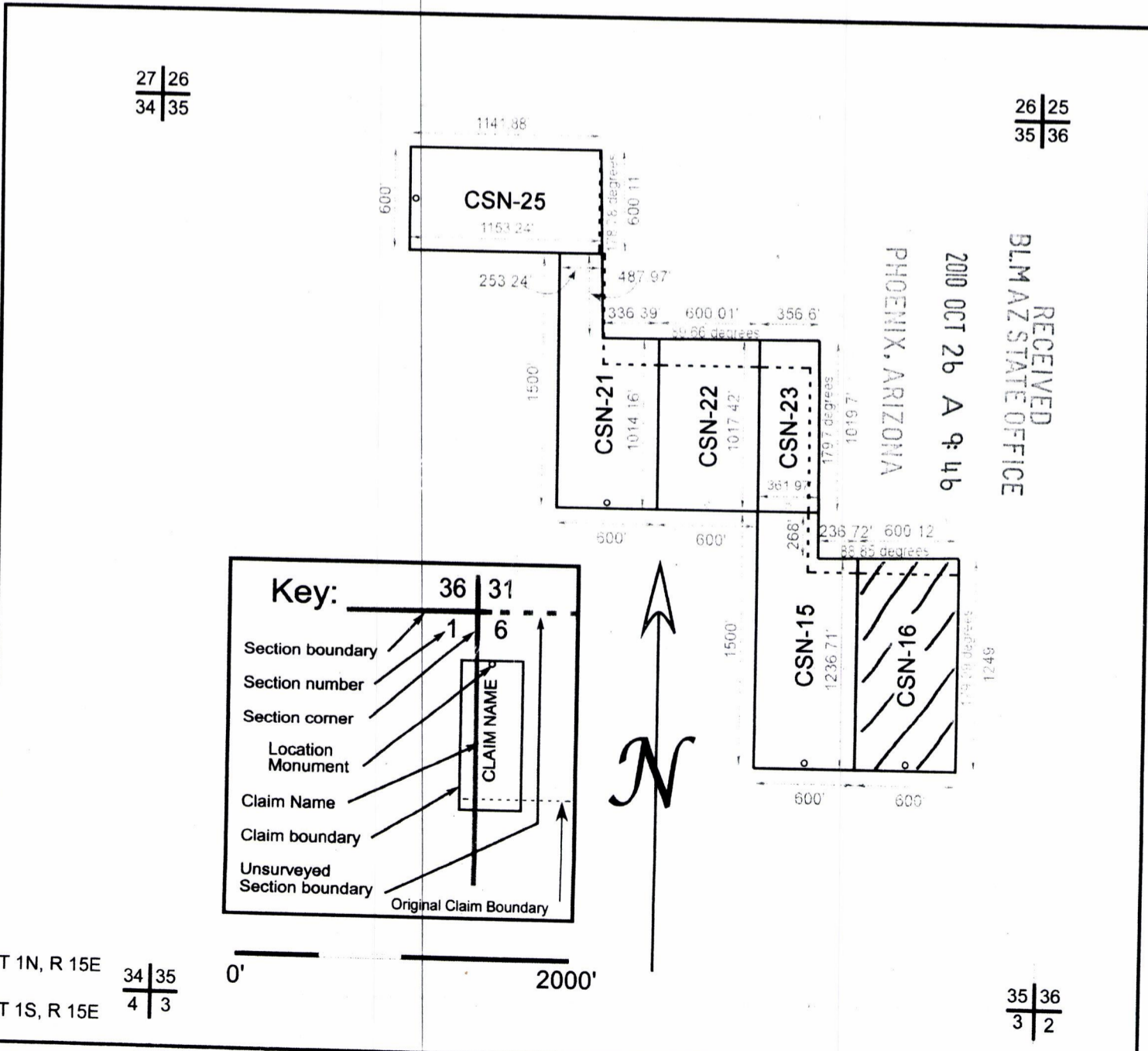
ENTERED IN COMPUTER
RE 12/20/2010

AMC 389898

Lode Mining Map of the Amended CSN - 16 Lode Claim

Map was prepared from an actual field survey of said Lode Claim and attached to and hereby made a part of the Location Notice.

1. Name and address of Locator of Claim: **Bronco Creek Exploration Inc.**
 1815 E Winsett St.
 Tucson, AZ 85719
2. The Lode Mining Claim is located in Section(s) 35, Township 1 North, Range 15 East, Gila and Salt River Base and Meridian, Gila County, Arizona.
3. The corner, center-line, and location monuments are made up of 2" x 2" x 5' wooden posts marked with metal tags.
4. Each claim is 1500' long and 600' wide and oriented in a east-west direction unless otherwise indicated.
5. All claims are tied to the surveyed southwest corner of Section 26, Township 1 North, Range 15 West, Gila and Salt River Base and Meridian. The northwest corner of Lode Claim CSN-25 lies approximately 288 feet south and 1,488 feet east of said monument.



27 | 26
 34 | 35

26 | 25
 35 | 36

RECEIVED
 BLM AZ STATE OFFICE
 2010 OCT 26 A 9:46
 PHOENIX, ARIZONA

Key:

- Section boundary
- Section number
- Section corner
- Location Monument
- Claim Name
- Claim boundary
- Unsurveyed Section boundary
- Original Claim Boundary

T 1N, R 15E 34 | 35
 T 1S, R 15E 4 | 3

35 | 36
 3 | 2

RECEIVED
 3.L.M. AZ STATE OFFICE
 2008 FEB 21 1:35
 PHOENIX, ARIZONA

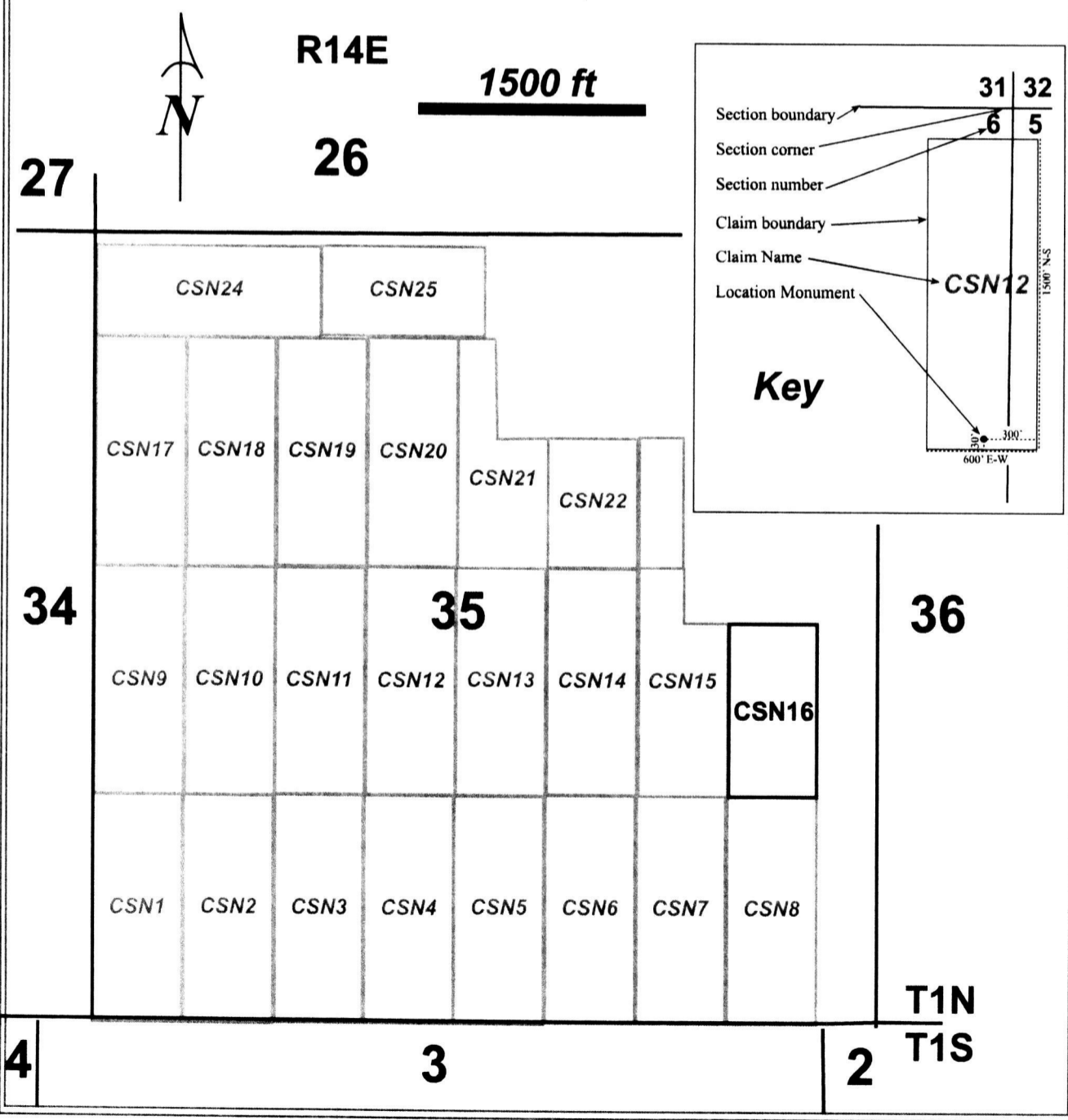
LODE MINING CLAIM MAP

(This map must be attached to Location Notice)

Map of the CSN16 Lode

Map was prepared from an actual field survey of said Lode Claim and attached to and hereby made a part of the Location Notice.

- Name and Address of Locator of Claim: **Bronco Creek Exploration, Inc.**
 1815 E Winsett St.
 Tucson, AZ 85719
- The Lode Mining Claim is located in Section(s) **35**, Township 1N, Range 15E, Gila River Base and Meridian, Gilaa County, Arizona.
- The corner, center-line, and location monuments are made up of wooden posts, at least 4 feet long and marked with metal tags.
- Each claim is 1500' long, oriented in a north-south direction and 600' wide, oriented in an east-west direction. All claims are tied into the surveyed NE corner of Section 35, Township 1N, Range 15E, Gila River Base and Meridian as described on the notice of location.



AHC 389898

RECEIVED
 B.L.M. AZ STATE OFFICE
 2008 FEB 21 11:25
 PHOENIX, ARIZONA

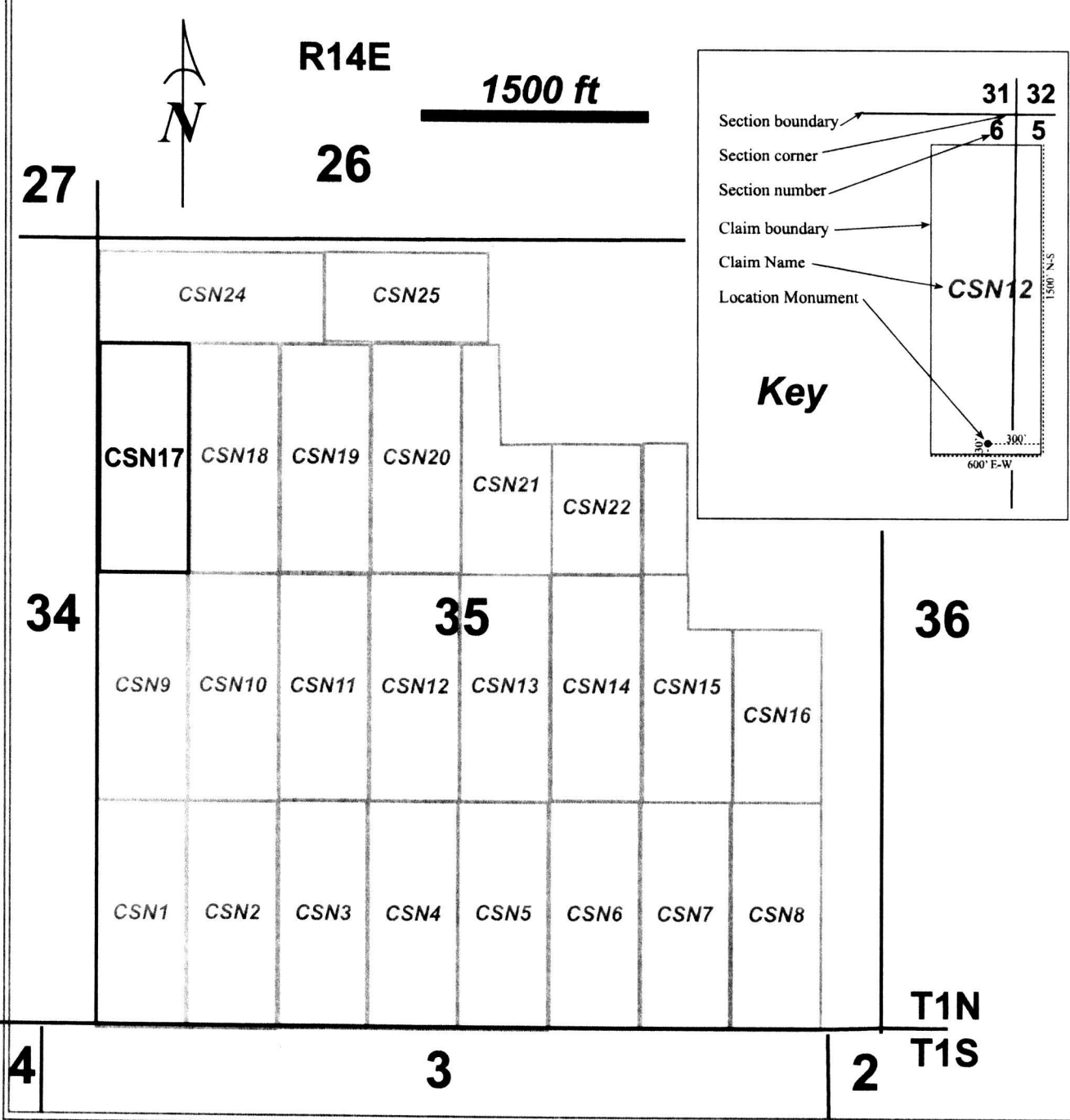
LODE MINING CLAIM MAP

(This map must be attached to Location Notice)

Map of the CSN17 Lode

Map was prepared from an actual field survey of said Lode Claim and attached to and hereby made a part of the Location Notice.

1. Name and Address of Locator of Claim: **Bronco Creek Exploration, Inc.**
 1815 E Winsett St.
 Tucson, AZ 85719
2. The Lode Mining Claim is located in Section(s) 35, Township 1N, Range 15E, Gila River Base and Meridian, Gila County, Arizona.
3. The corner, center-line, and location monuments are made up of wooden posts, at least 4 feet long and marked with metal tags.
4. Each claim is 1500' long, oriented in a north-south direction and 600' wide, oriented in an east-west direction. All claims are tied into the surveyed NE corner of Section 35, Township 1N, Range 15E, Gila River Base and Meridian as described on the notice of location.



AMC 389899

When recorded, please return to:

Bronco Creek Exploration, Inc.
1815 E. Winsett St.
Tucson, AZ 85719
(520) 624 4153 phone

LOCATION NOTICE FOR LODE MINING CLAIM

NOTICE IS HEREBY GIVEN that the CSN-18 lode mining claim has been located by Bronco Creek Exploration, Inc. whose current mailing address is 1815 E. Winsett St., Tucson, Arizona 85719.

BLM
Date
Stamp

RECEIVED
B.L.M. AZ STATE OFFICE
2008 FEB 21 11:36
PHOENIX, ARIZONA


The general course of this claim is north-south and it is situated in Gila County, Arizona. This claim is 1500 feet in length and 600 feet in width. This claim runs from the location monument on which this location notice is posted approximately 30 feet in a north direction to the north end line and 1470 feet in a south direction to the south end line. This claim is marked by six monuments, one at each corner and one at the center of each end line of the claim.

The location monument on which this notice is posted is situated within Section 35, Township 1N, Range 15E, Gila Salt River Base and Meridian, Arizona and this claim encompasses portions of the following quarter section (s), section (s), Township (s) and Range (s) NW1/4 of Sec. 35, T1N, R15E relative to the Gila and Salt River Meridian, Arizona.

The locality of this claim with reference to some natural object or permanent monument and additional information (if any) concerning its locality are as follows: The Northeast corner of Section 35 T1N R15E is located 4392 feet East and 769 feet North from this location monument.

DATED AND POSTED on the ground this 4th day of January, 2008.

LOCATOR (s) Eric Jensen
Agent for: Bronco Creek Exploration, Inc.



ANC 389900

RECEIVED
 B.L.M. AZ STATE OFFICE
 2008 FEB 21 4 13 PM
 PHOENIX, ARIZONA

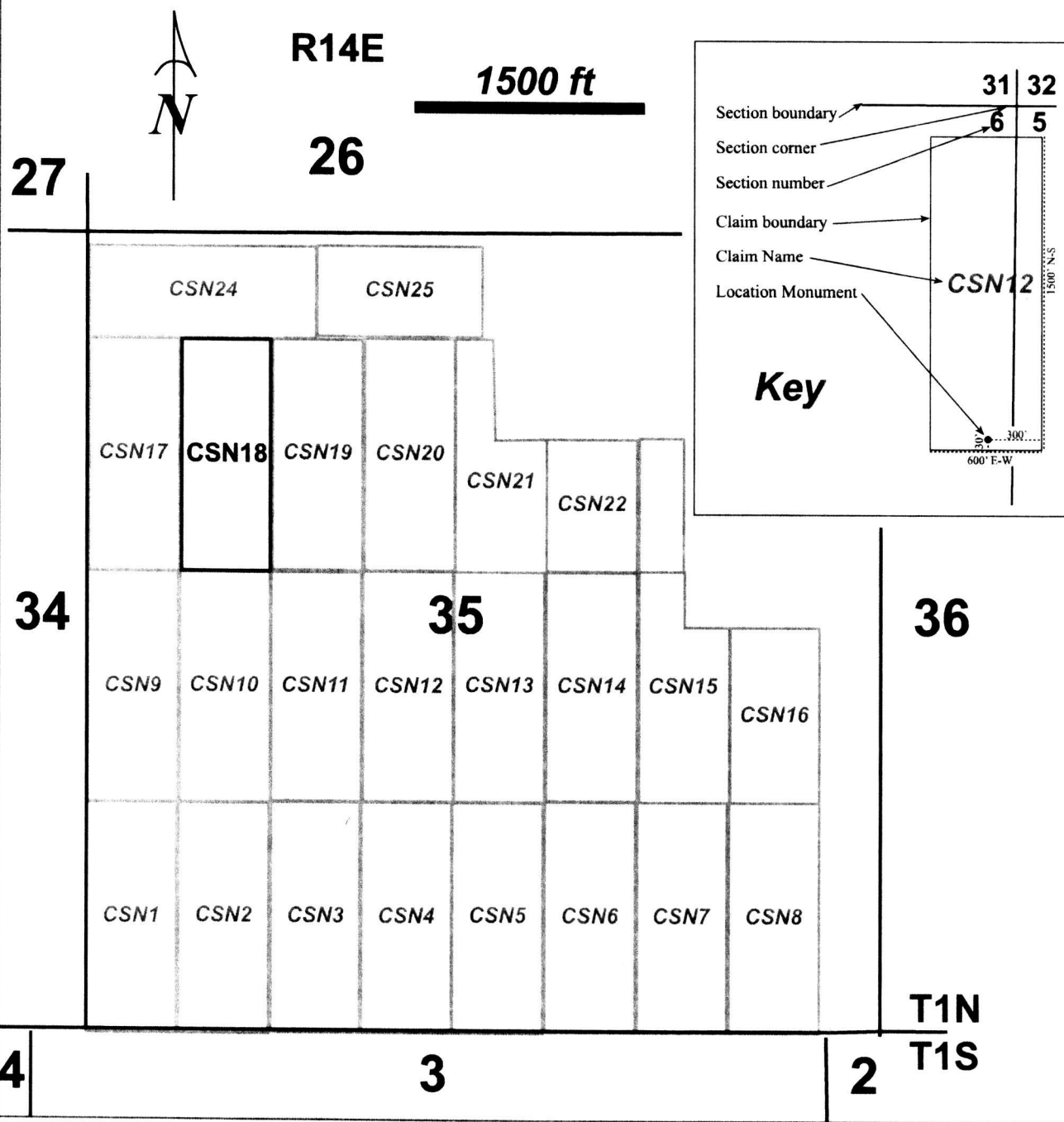
LODE MINING CLAIM MAP

(This map must be attached to Location Notice)

Map of the CSN18 Lode

Map was prepared from an actual field survey of said Lode Claim and attached to and hereby made a part of the Location Notice.

- Name and Address of Locator of Claim: **Bronco Creek Exploration, Inc.**
 1815 E Winsett St.
 Tucson, AZ 85719
- The Lode Mining Claim is located in Section(s) 35, Township 1N, Range 15E, Gila River Base and Meridian, Gila County, Arizona.
- The corner, center-line, and location monuments are made up of wooden posts, at least 4 feet long and marked with metal tags.
- Each claim is 1500' long, oriented in a north-south direction and 600' wide, oriented in an east-west direction. All claims are tied into the surveyed NE corner of Section 35, Township 1N, Range 15E, Gila River Base and Meridian as described on the notice of location.



AMC 389900

When recorded, please return to:

Bronco Creek Exploration, Inc.
1815 E. Winsett St.
Tucson, AZ 85719
(520) 624 4153 phone

LOCATION NOTICE FOR LODE MINING CLAIM

NOTICE IS HEREBY GIVEN that the CSN-19 lode mining claim has been located by _____
Bronco Creek Exploration, Inc. whose current mailing address is 1815 E. Winsett St., Tucson, Arizona 85719.

RECEIVED
3.L.M. AZ STATE OFFICE
2008 FEB 21 11:38
PHOENIX, ARIZONA
BLM
Date
Stamp


The general course of this claim is north-south and it is situated in Gila County, Arizona. This claim is 1500 feet in length and 600 feet in width. This claim runs from the location monument on which this location notice is posted approximately 30 feet in a north direction to the north end line and 1470 feet in a south direction to the south end line. This claim is marked by six monuments, one at each corner and one at the center of each end line of the claim.

The location monument on which this notice is posted is situated within Section 35, Township 1N, Range 15E, Gila Salt River Base and Meridian, Arizona and this claim encompasses portions of the following quarter section (s), section (s), Township (s) and Range (s) NW1/4 of Sec. 35, T1N, R15E relative to the Gila and Salt River Meridian, Arizona.

The locality of this claim with reference to some natural object or permanent monument and additional information (if any) concerning its locality are as follows: The Northeast corner of Section 35 T1N R15E is located 3792 feet East and 769 feet North from this location monument.

DATED AND POSTED on the ground this 4th day of January, 2008.

LOCATOR (s) Eric Jensen
Agent for: Bronco Creek Exploration, Inc.



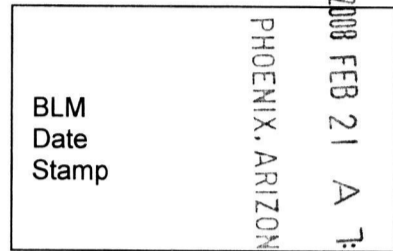
AMC 389901

When recorded, please return to:

Bronco Creek Exploration, Inc.
1815 E. Winsett St.
Tucson, AZ 85719
(520) 624 4153 phone

LOCATION NOTICE FOR LODE MINING CLAIM

NOTICE IS HEREBY GIVEN that the CSN-20 lode mining claim has been located by Bronco Creek Exploration, Inc. whose current mailing address is 1815 E. Winsett St., Tucson, Arizona 85719.



RECEIVED
B.L.M. AZ STATE OFFICE

The general course of this claim is north-south and it is situated in Gila County, Arizona. This claim is 1500 feet in length and 600 feet in width. This claim runs from the location monument on which this location notice is posted approximately 30 feet in a north direction to the north end line and 1470 feet in a south direction to the south end line. This claim is marked by six monuments, one at each corner and one at the center of each end line of the claim.

The location monument on which this notice is posted is situated within Section 35, Township 1N, Range 15E, Gila Salt River Base and Meridian, Arizona and this claim encompasses portions of the following quarter section (s), section (s), Township (s) and Range (s) NW1/4 of Sec. 35, T1N, R15E relative to the Gila and Salt River Meridian, Arizona.

The locality of this claim with reference to some natural object or permanent monument and additional information (if any) concerning its locality are as follows: The Northeast corner of Section 35 T1N R15E is located 3192 feet East and 769 feet North from this location monument.

DATED AND POSTED on the ground this 4th day of January, 2008.

LOCATOR (s) Eric Jensen
Agent for: Bronco Creek Exploration, Inc.

AMB 389902

RECEIVED
 B.L.M. AZ STATE OFFICE
 2008 FEB 21 A 1:10
 PHOENIX, ARIZONA

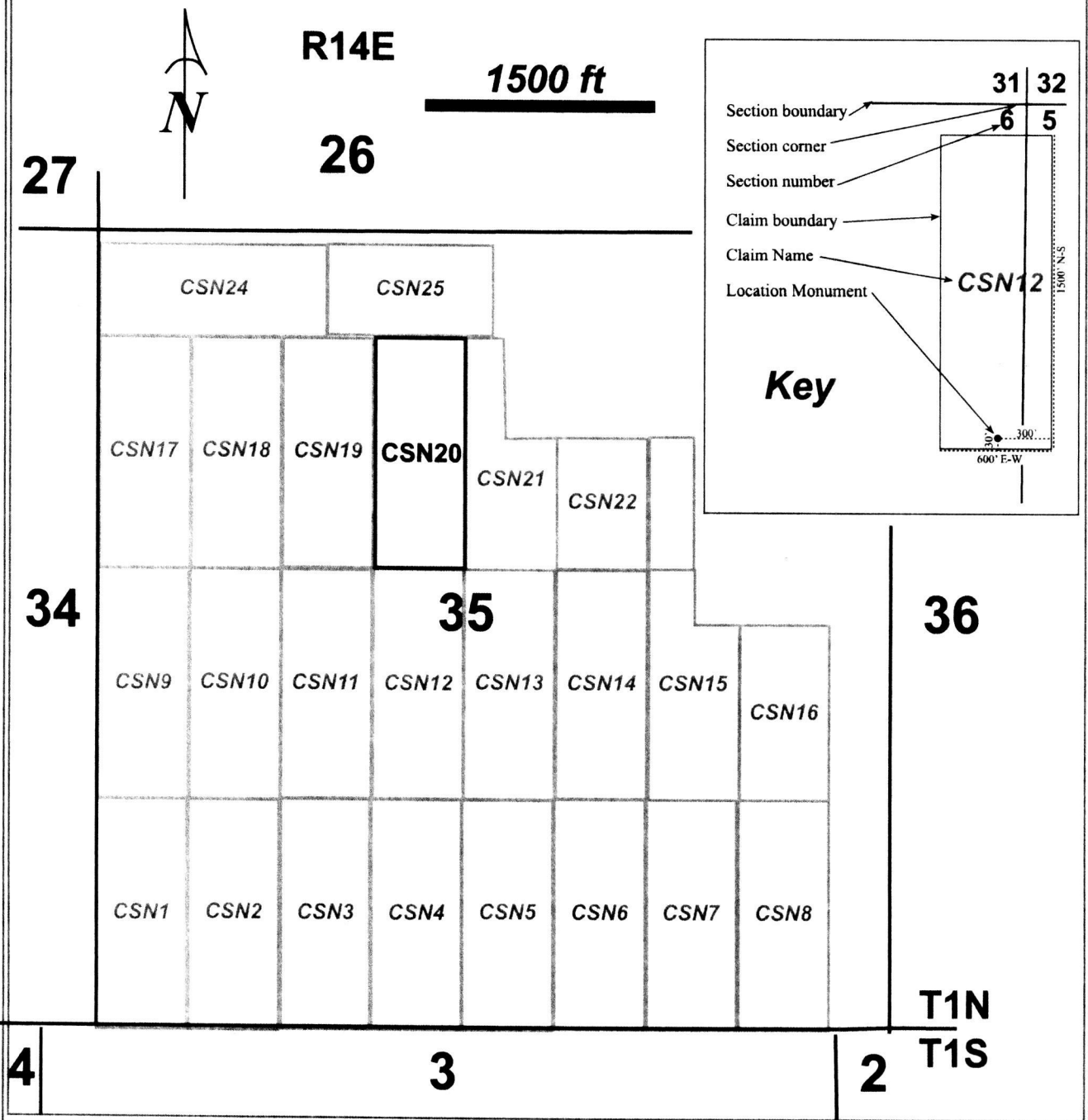
LODE MINING CLAIM MAP

(This map must be attached to Location Notice)

Map of the CSN20 Lode

Map was prepared from an actual field survey of said Lode Claim and attached to and hereby made a part of the Location Notice.

1. Name and Address of Locator of Claim: **Bronco Creek Exploration, Inc.**
 1815 E Winsett St.
 Tucson, AZ 85719
2. The Lode Mining Claim is located in Section(s) 35, Township 1N, Range 15E, Gila River Base and Meridian, Gila County, Arizona.
3. The corner, center-line, and location monuments are made up of wooden posts, at least 4 feet long and marked with metal tags.
4. Each claim is 1500' long, oriented in a north-south direction and 600' wide, oriented in an east-west direction. All claims are tied into the surveyed NE corner of Section 35, Township 1N, Range 15E, Gila River Base and Meridian as described on the notice of location.




AMC 389902

When recorded, return to

Bronco Creek Exploration, Inc
1815 E. Winsett St.
Tucson, AZ 85719



AMENDED LOCATION NOTICE FOR LODE MINING CLAIM



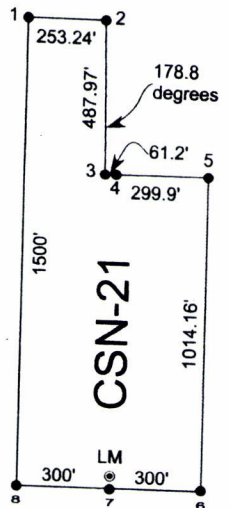
NOTICE IS HEREBY GIVEN that the CSN-21 lode mining claim was amended on the 30th day of July, 2010, by **Bronco Creek Exploration Inc.**, the owner thereof, whose current mailing address is:
1815 E. Winsett St., Tucson, Arizona 85719.

The original claim was located on January 4, 2008 and the location notice thereof is recorded in Doc ID 001719 of the official records of Gila County, Arizona.

The general course of this claim is north-south and it is situated in Gila County, Arizona. This claim is irregular in shape, and has a maximum length of 1,500 feet in length along its western margin and has a maximum width of 600 feet along its southern margin. The locations of the monuments which mark the corners of the claim are as follows (coordinates in UTM projection, NAD 27 datum):

Location Monument:	518715.0E	3693998.4N
Monument 1:	518623.5E	3694445.6N
Monument 2:	518700.3E	3694445.6N
Monument 3:	518703.4E	3694296.6N
Monument 4:	518714.5E	3694296.8N
Monument 5:	518805.9E	3694297.3N
Monument 6:	518805.9E	3693988.4N
Monument 7:	518715.9E	3693988.4N
Monument 8:	518623.5E	3693988.4N

On boundary of U.S. Patent No. 931439
On boundary of U.S. Patent No. 931439
On boundary of U.S. Patent No. 931439
On boundary of U.S. Patent No. 931439



AMC 389903

The location monument on which this notice is posted is situated approximately 30 feet north of Monument 7 and lies within Section 35, Township 1N, Range 15E, Gila and Salt River Base and Meridian, Arizona, and this claim encompasses portions of the following quarter section(s), section(s), Township(s) and Range(s): NE1/4 Sec. 35, T1N, R15E Gila and Salt River Base and Meridian, Arizona. The claim boundaries between Monuments 2 and 3, Monuments 3 and 4, and Monuments 4 and 5 are defined to include all locatable land up to the boundary of U.S. Patent No. 931439.

The locality of this claim with reference to some natural object or permanent monument and additional information (if any) concerning its locality are as follows:

- The northwest corner of the claim with reference to a permanent monument is: **888 feet south and 2,389 feet east from the surveyed southwest corner of Section 26, Township 1 North, Range 15 East.**
- Where U.S. Patent No. 931439 boundaries define Claim corners, all attempts were made to place monuments on the patent boundary line without entry or location on lands located outside U.S. Patent No. 931439.

The purpose of this amended notice is to correct errors or omissions in the original location, and is made without waiving any rights acquired under and by virtue of the original location.

DATED AND POSTED on the ground this 30th day of July, 2010.

LOCATOR (s)

Chris Creed

Agent for: Bronco Creek Exploration Inc.

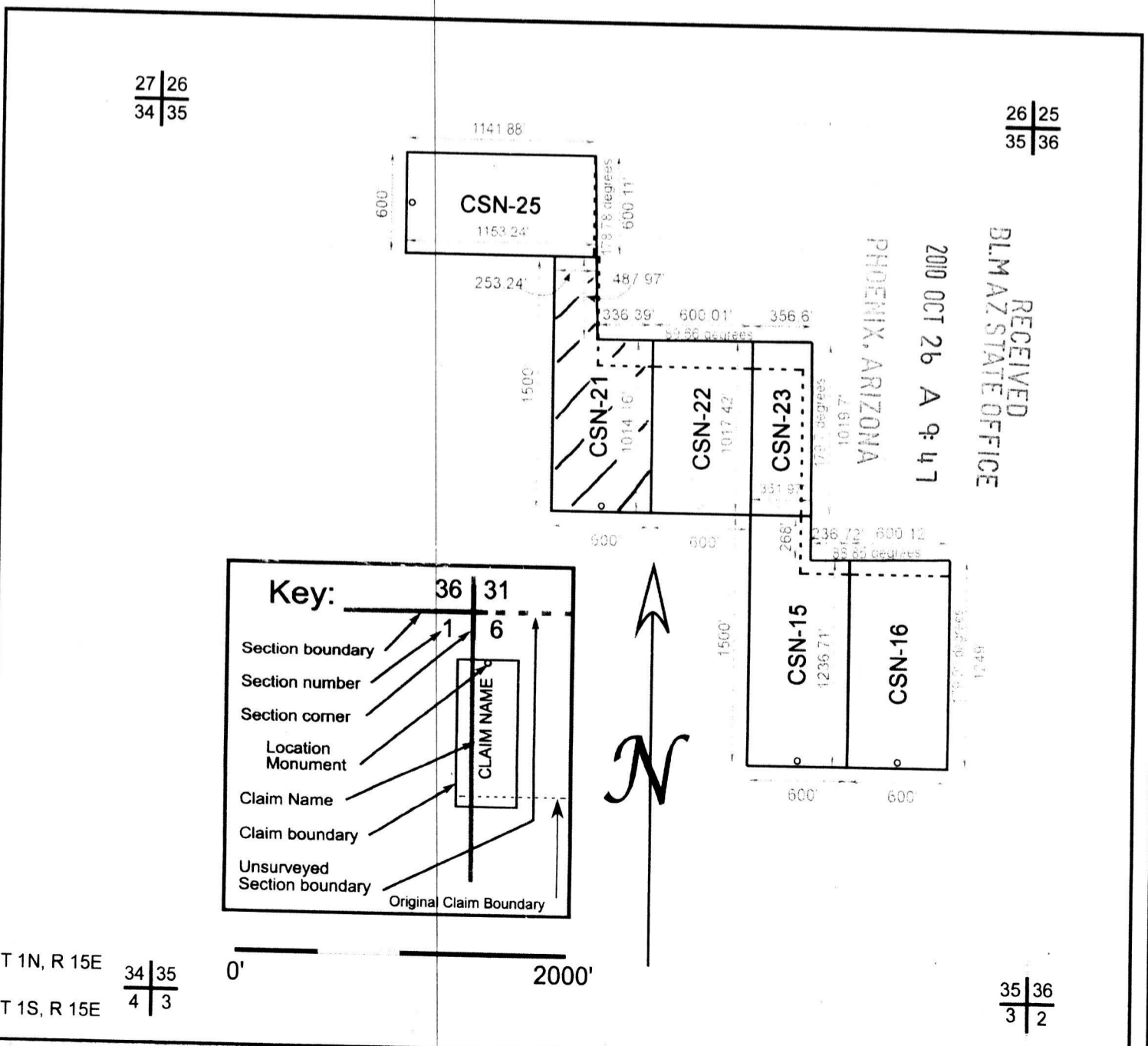
RE 12/20/2010

ENTERED IN COMPUTER

Lode Mining Map of the Amended CSN - 21 Lode Claim

Map was prepared from an actual field survey of said Lode Claim and attached to and hereby made a part of the Location Notice.

1. Name and address of Locator of Claim: **Bronco Creek Exploration Inc.**
 1815 E Winsett St.
 Tucson, AZ 85719
2. The Lode Mining Claim is located in Section(s) 35, Township 1 North, Range 15 East, Gila and Salt River Base and Meridian, Gila County, Arizona.
3. The corner, center-line, and location monuments are made up of 2" x 2" x 5' wooden posts marked with metal tags.
4. Each claim is 1500' long and 600' wide and oriented in a east-west direction unless otherwise indicated.
5. All claims are tied to the surveyed southwest corner of Section 26, Township 1 North, Range 15 West, Gila and Salt River Base and Meridian. The northwest corner of Lode Claim CSN-25 lies approximately 288 feet south and 1,488 feet east of said monument.

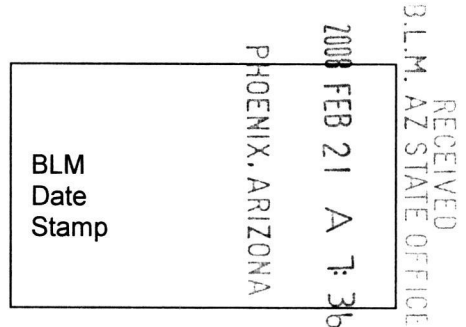


When recorded, please return to:

Bronco Creek Exploration, Inc.
1815 E. Winsett St.
Tucson, AZ 85719
(520) 624 4153 phone

LOCATION NOTICE FOR LODE MINING CLAIM

NOTICE IS HEREBY GIVEN that the CSN-21 lode mining claim has been located by _____
Bronco Creek Exploration, Inc. whose current mailing address is 1815 E. Winsett St., Tucson, Arizona 85719.



The general course of this claim is north-south and it is situated in Gila County, Arizona. This claim is irregular in shape, and has a maximum length **1500** feet in length along its western margin, and has a maximum width of **600** feet along its southern margin. The locations of the monuments which mark the corners of the claim are as follows (coordinates in Universal Transverse Mercator Projection [UTM], NAD27 datum):

Location Monument: 518715E 3693998N

Monument 1: 518624E 3694446N

Monument 2: 518700E 3694446N

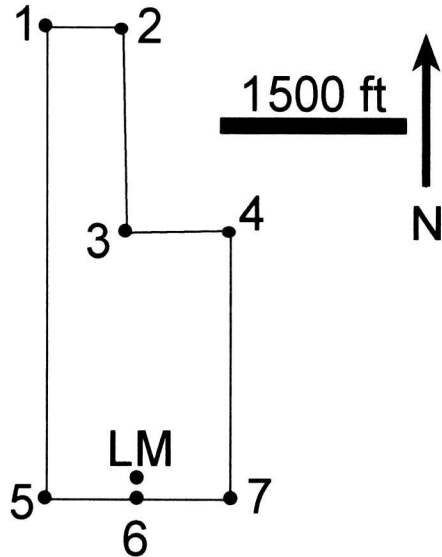
Monument 3: 518705E 3694250N

Monument 4: 518806E 3694250N

Monument 5: 518623E 3693988N

Monument 6: 518715E 3693988N

Monument 7: 518806E 3693988N



The location monument on which this notice is posted is situated approximately 30 feet north of Monument #6, and lies within Section 35, Township 1N, Range 15E, Gila Salt River Base and Meridian, Arizona and this claim encompasses portions of the following quarter section (s), section (s), Township (s) and Range (s) NW1/4 and NE1/4 of Sec. 35, T1N, R15E relative to the Gila and Salt River Meridian, Arizona.

The locality of this claim with reference to some natural object or permanent monument and additional information (if any) concerning its locality are as follows: The Northeast corner of Section 35 T1N R15E is located 2592 feet East and 2203 feet North from this location monument.

DATED AND POSTED on the ground this 4th day of January, 2008.

LOCATOR (s) Eric Jensen

Agent for: Bronco Creek Exploration, Inc.

ALIC 389903

RECEIVED
 B.L.M. AZ STATE OFFICE
 2008 FEB 21 A 7:36
 PHOENIX, ARIZONA

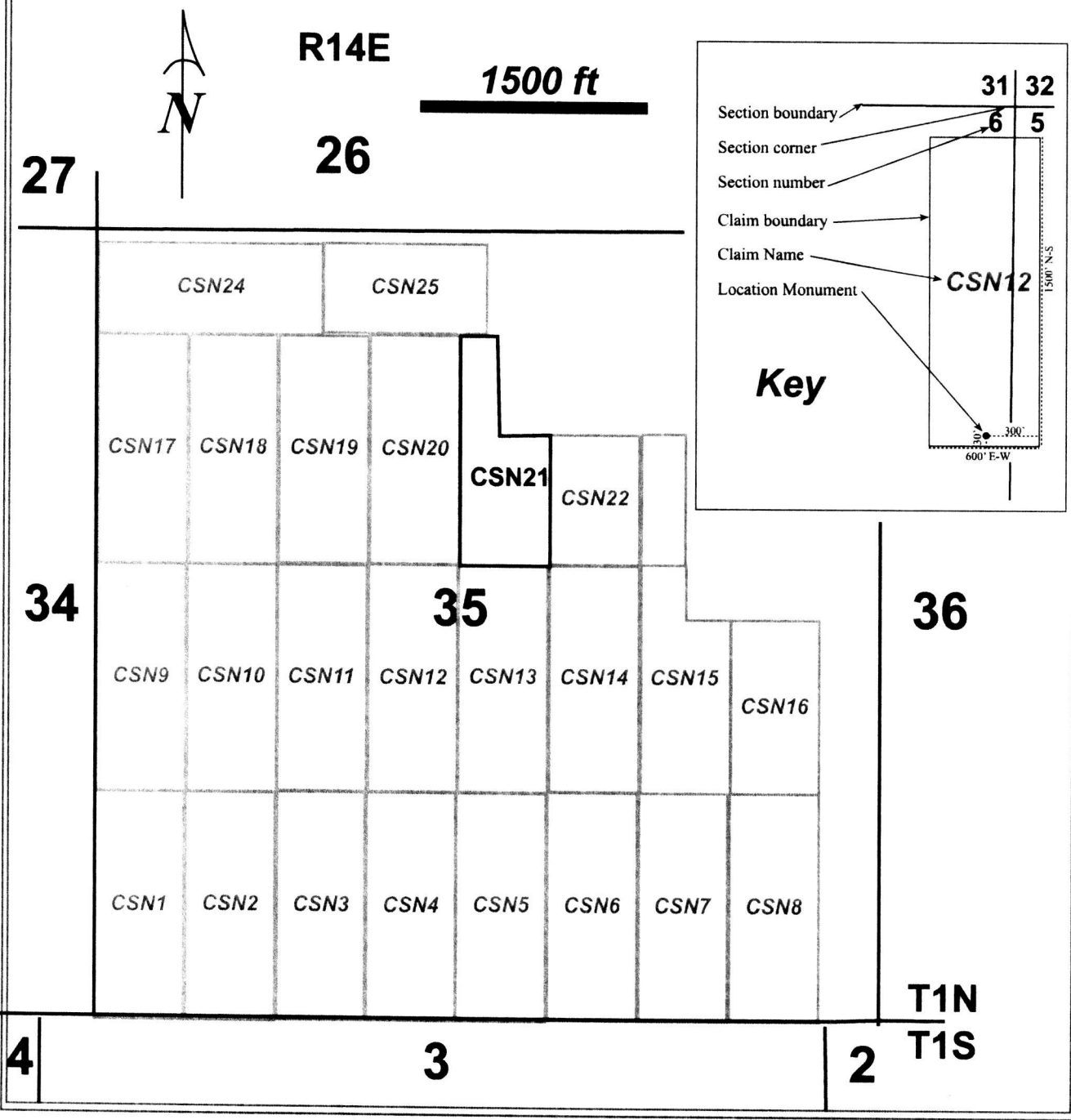
LODE MINING CLAIM MAP

(This map must be attached to Location Notice)

Map of the CSN21 Lode

Map was prepared from an actual field survey of said Lode Claim and attached to and hereby made a part of the Location Notice.

1. Name and Address of Locator of Claim: **Bronco Creek Exploration, Inc.**
 1815 E Winsett St.
 Tucson, AZ 85719
2. The Lode Mining Claim is located in Section(s) 35, Township 1N, Range 15E, Gila River Base and Meridian, Gilaa County, Arizona.
3. The corner, center-line, and location monuments are made up of wooden posts, at least 4 feet long and marked with metal tags.
4. Each claim is 1500' long, oriented in a north-south direction and 600' wide, oriented in an east-west direction. All claims are tied into the surveyed NE corner of Section 35, Township 1N, Range 15E, Gila River Base and Meridian as described on the notice of location.



AHC 389903

When recorded, return to

2010-010712 130LW Page: 1 of 2
09/27/2010 03:15:01 Receipt #: 10-5347
Rec Fee: \$18.00 Bronco Creek Exploration
Gila County, Az, Sadie Tomerlin Dalton, Recorder

Bronco Creek Exploration, Inc
1815 E. Winsett St.
Tucson, AZ 85719



AMENDED LOCATION NOTICE FOR LODE MINING CLAIM

NOTICE IS HEREBY GIVEN that the CSN-22 lode mining claim was amended on the 30th day of July, 2010, by **Bronco Creek Exploration Inc.**, the owner thereof, whose current mailing address is: 1815 E. Winsett St., Tucson, Arizona 85719.

BLM
Date Stamp
2010 OCT 26 A 8 47
RECEIVED
BLM AZ STATE OFFICE
DENIK, ARIZONA

The original claim was located on January 4, 2008 and the location notice thereof is recorded in Doc. ID 2008-001720 of the official records of Gila County, Arizona.

The general course of this claim is north-south and it is situated in Gila County, Arizona. This claim is irregular in shape, and has a maximum length of 1,017.4 feet in length along its eastern margin and is 600 in width. This claim runs from the location monument on which this location notice is posted approximately 986 feet in a north direction to the north end line, and 30 feet in a south direction to the south end line.

This claim is marked by six monuments, one at each corner and one at the center of each end line of the claim. The bearing and approximate distance between the four corners of the claim are: Beginning at the northwest corner of the claim, 600.01 feet at a bearing of 89.7 degrees to the northeast corner defined by the boundary of U.S. Patent No. 931439, then 1,017.4 feet in a south direction to the southeast corner, then 600 feet in a west direction to the southwest corner, then 1,014.2 feet in a north direction to the northwest corner defined by the boundary of U.S. Patent No. 931439. The claim boundary between the northeast and northwest corners is defined to include all locatable land up to the boundary of U.S. Patent No. 931439, defined by the northern boundary of **SW1/4 NE1/4 Section 35, Township 1 North, Range 15 East.**

The location monument on which this notice is posted is situated within Section 35, Township 1N, Range 15E, Gila and Salt River Base and Meridian, Arizona, and this claim encompasses portions of the following Quarter Section(s), Section(s), Township(s) and Range(s): NE1/4 Sec. 35, T1N, R15E, Gila and Salt River Base and Meridian, Arizona.

The locality of this claim with reference to some natural object or permanent monument and additional information (if any) concerning its locality are as follows:

- The northwest corner of the claim with reference to a permanent monument is: 1,374 feet south and 2,989 feet east from the surveyed southwest corner of Section 26, Township 1 North, Range 15 East.
- Where U.S. Patent No. 931439 boundaries define Claim corners, all attempts were made to place monuments on the patent boundary line without entry or location on lands located outside U.S. Patent No. 931439.

The purpose of this amended notice is to correct errors or omissions in the original location, and is made without waiving any rights acquired under and by virtue of the original location.

DATED AND POSTED on the ground this 30th day of July, 2010.

LOCATOR (s) [Signature] Chris Creel

Agent for: Bronco Creek Exploration Inc.

ENTERED BY COMPUTER
RS 12/20/2010

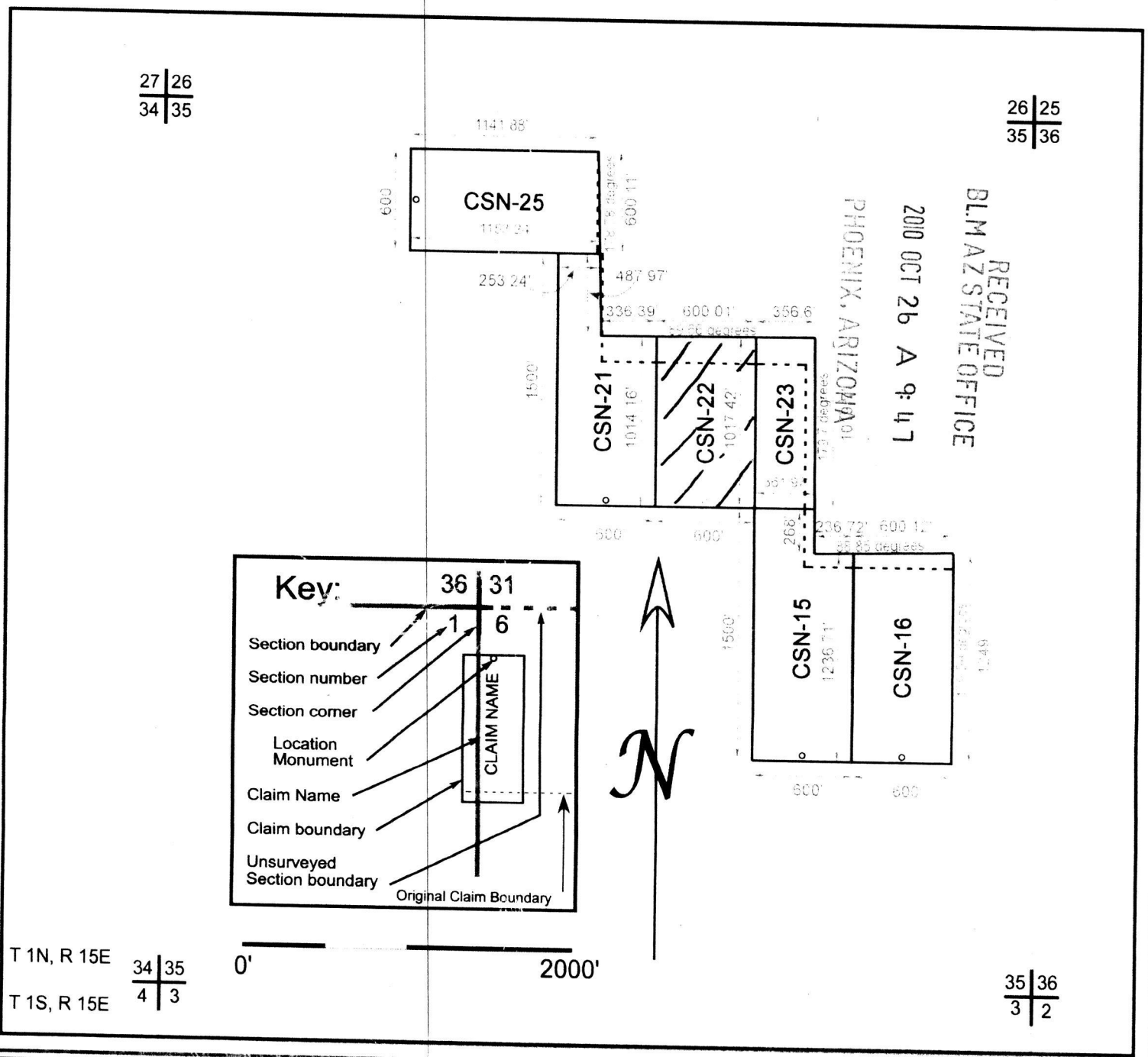
Amc 389904

Lode Mining

Map of the Amended CSN - 22 Lode Claim

Map was prepared from an actual field survey of said Lode Claim and attached to and hereby made a part of the Location Notice.

1. Name and address of Locator of Claim: **Bronco Creek Exploration Inc.**
 1815 E Winsett St.
 Tucson, AZ 85719
2. The Lode Mining Claim is located in Section(s) 35, Township 1 North, Range 15 East, Gila and Salt River Base and Meridian, Gila County, Arizona.
3. The corner, center-line, and location monuments are made up of 2" x 2" x 5' wooden posts marked with metal tags.
4. Each claim is 1500' long and 600' wide and oriented in a east-west direction unless otherwise indicated.
5. All claims are tied to the surveyed southwest corner of Section 26, Township 1 North, Range 15 West, Gila and Salt River Base and Meridian. The northwest corner of Lode Claim CSN-25 lies approximately 288 feet south and 1,488 feet east of said monument.



When recorded, please return to:

Bronco Creek Exploration, Inc.
1815 E. Winsett St.
Tucson, AZ 85719
(520) 624 4153 phone

LOCATION NOTICE FOR LODE MINING CLAIM

NOTICE IS HEREBY GIVEN that the CSN-22 lode mining claim has been located by Bronco Creek Exploration, Inc. whose current mailing address is 1815 E. Winsett St., Tucson, Arizona 85719.

BLM Date Stamp	2008 FEB 21 A 7:30 PHOENIX, ARIZONA
----------------------	--

RECEIVED
BLM, AZ STATE OFFICE


The general course of this claim is north-south and it is situated in Gila County, Arizona. This claim is 860 feet in length and 600 feet in width. This claim runs from the location monument on which this location notice is posted approximately 30 feet in a north direction to the north end line and 830 feet in a south direction to the south end line. This claim is marked by six monuments, one at each corner and one at the center of each end line of the claim.

The location monument on which this notice is posted is situated within Section 35, Township 1N, Range 15E, Gila Salt River Base and Meridian, Arizona and this claim encompasses portions of the following quarter section (s), section (s), Township (s) and Range (s) NE1/4 of Sec. 35, T1N, R15E relative to the Gila and Salt River Meridian, Arizona.

The locality of this claim with reference to some natural object or permanent monument and additional information (if any) concerning its locality are as follows: The Northeast corner of Section 35 T1N R15E is located 1992 feet East and 1411 feet North from this location monument.

DATED AND POSTED on the ground this 4th day of January, 2008.

LOCATOR (s) Eric Jensen
Agent for: Bronco Creek Exploration, Inc.



AMC 389904

RECEIVED
 B.L.M. AZ STATE OFFICE
 2008 FEB 21 A 1:36
 PHOENIX, ARIZONA

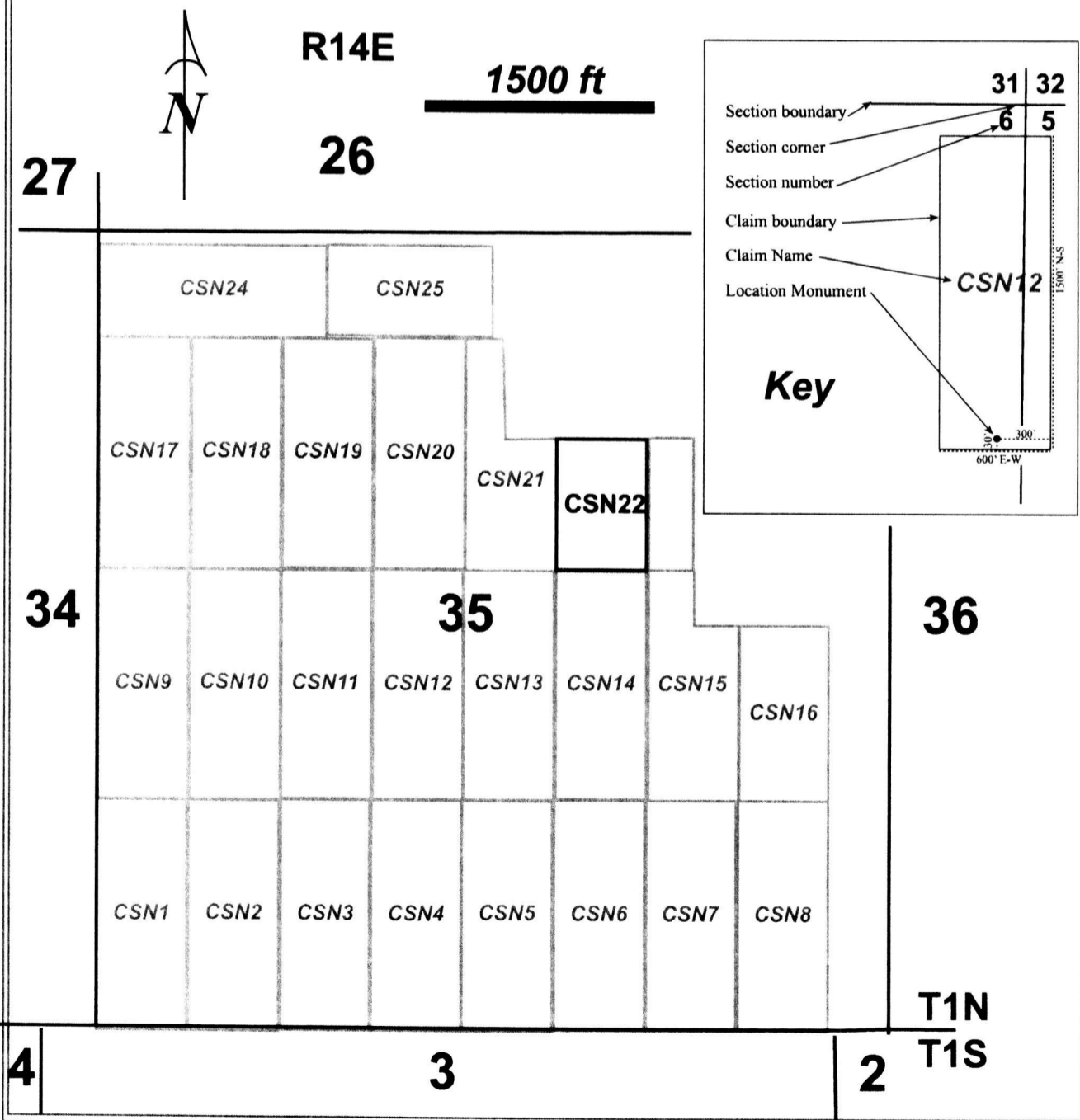
LODE MINING CLAIM MAP

(This map must be attached to Location Notice)

Map of the CSN22 Lode

Map was prepared from an actual field survey of said Lode Claim and attached to and hereby made a part of the Location Notice.

1. Name and Address of Locator of Claim: **Bronco Creek Exploration, Inc.**
 1815 E Winsett St.
 Tucson, AZ 85719
2. The Lode Mining Claim is located in Section(s) 35, Township 1N, Range 15E, Gila River Base and Meridian, Gila County, Arizona.
3. The corner, center-line, and location monuments are made up of wooden posts, at least 4 feet long and marked with metal tags.
4. Each claim is 1500' long, oriented in a north-south direction and 600' wide, oriented in an east-west direction. All claims are tied into the surveyed NE corner of Section 35, Township 1N, Range 15E, Gila River Base and Meridian as described on the notice of location.



AMC 389904

When recorded, return to:

Bronco Creek Exploration, Inc
1815 E. Winsett St.
Tucson, AZ 85719



AMENDED LOCATION NOTICE FOR LODE MINING CLAIM

NOTICE IS HEREBY GIVEN that the CSN-23 lode mining claim was amended on the 30th day of July, 2010, by **Bronco Creek Exploration Inc.**, the owner thereof, whose current mailing address is: 1815 E. Winsett St., Tucson, Arizona 85719.

BLM
Date Stamp
2010 OCT 26 A 9 47
RECEIVED
BLM AZ STATE OFFICE
PHOENIX, ARIZONA

The original claim was located on January 4, 2008 and the location notice thereof is recorded in Doc. ID 2008-001721 of the official records of Gila County, Arizona.

The general course of this claim is north-south and it is situated in Gila County, Arizona. This claim is irregular in shape, and has a maximum length of 1,019.7 feet in length along its eastern margin and is 362 feet in width. This claim runs from the location monument on which this location notice is posted approximately 989 feet in a north direction to the north end line, and 30 feet in a south direction to the south end line.

This claim is marked by six monuments, one at each corner and one at the center of each end line of the claim. The bearing and approximate distance between the four corners of the claim are: Beginning at the northwest corner of the claim, 356.5 feet at a bearing of 89.7 degrees to the northeast corner defined by the boundary of U.S. Patent No. 931439, then 1,019.7 feet at a bearing of 179.7 degrees to the southeast corner, then 362 feet in a west direction to the southwest corner, then 1,017.4 feet in a north direction to the northwest corner defined by the boundary of U.S. Patent No. 931439. The claim boundary between the northeast and southeast corners is defined to include all locatable land up to the boundary of U.S. Patent No. 931439 as defined by the eastern boundary of **SW1/4 NE1/4 Section 35, Township 1 North, Range 15 East.** The claim boundary between the northeast and northwest corners is defined to include all locatable land up to the boundary of U.S. Patent No. 931439 as defined by the northern boundary of **SW1/4 NE1/4 Section 35, Township 1 North, Range 15 East.**

The location monument on which this notice is posted is situated within Section 35, Township 1N, Range 15E, Gila and Salt River Base and Meridian, Arizona, and this claim encompasses portions of the following Quarter Section(s), Section(s), Township(s) and Range(s): NE1/4 Sec. 35, T1N, R15E, Gila and Salt River Base and Meridian, Arizona.

The locality of this claim with reference to some natural object or permanent monument and additional information (if any) concerning its locality are as follows:

- The northwest corner of the claim with reference to a permanent monument is: 1,370 feet south and 3,589 feet east from the surveyed southwest corner of Section 26, Township 1 North, Range 15 East.
- Where U.S. Patent No. 931439 boundaries define Claim corners, all attempts were made to place monuments on the patent boundary line without entry or location on lands located outside U.S. Patent No. 931439.

The purpose of this amended notice is to correct errors or omissions in the original location, and is made without waiving any rights acquired under and by virtue of the original location.

DATED AND POSTED on the ground this 30th day of July, 2010.

LOCATOR (s) [Signature] Chris Creel

Agent for: Bronco Creek Exploration Inc.

ENTERED IN COMPUTER

RS 12/20/2010

AMC 389905

When recorded, please return to:

Bronco Creek Exploration, Inc.
1815 E. Winsett St.
Tucson, AZ 85719
(520) 624 4153 phone

LOCATION NOTICE FOR LODE MINING CLAIM

NOTICE IS HEREBY GIVEN that the CSN-23 lode mining claim has been located by Bronco Creek Exploration, Inc. whose current mailing address is 1815 E. Winsett St., Tucson, Arizona 85719.

BLM
Date
Stamp

RECEIVED
BLM, AZ STATE OFFICE
2008 FEB 21 A 7:36
PHOENIX, ARIZONA


The general course of this claim is north-south and it is situated in Gila County, Arizona. This claim is 860 feet in length and 300 feet in width. This claim runs from the location monument on which this location notice is posted approximately 30 feet in a north direction to the north end line and 830 feet in a south direction to the south end line. This claim is marked by six monuments, one at each corner and one at the center of each end line of the claim.

The location monument on which this notice is posted is situated within Section 35, Township 1N, Range 15E, Gila Salt River Base and Meridian, Arizona and this claim encompasses portions of the following quarter section (s), section (s), Township (s) and Range (s) NE1/4 of Sec. 35, T1N, R15E relative to the Gila and Salt River Meridian, Arizona.

The locality of this claim with reference to some natural object or permanent monument and additional information (if any) concerning its locality are as follows: The Northeast corner of Section 35 T1N R15E is located 1542 feet East and 1411 feet North from this location monument.

DATED AND POSTED on the ground this 4th day of January, 2008.

LOCATOR (s) Eric Jensen
Agent for: Bronco Creek Exploration, Inc.



AMC 389905

RECEIVED
 G.L.M. AZ STATE OFFICE
 2008 FEB 21 A 7:35
 PHOENIX, ARIZONA

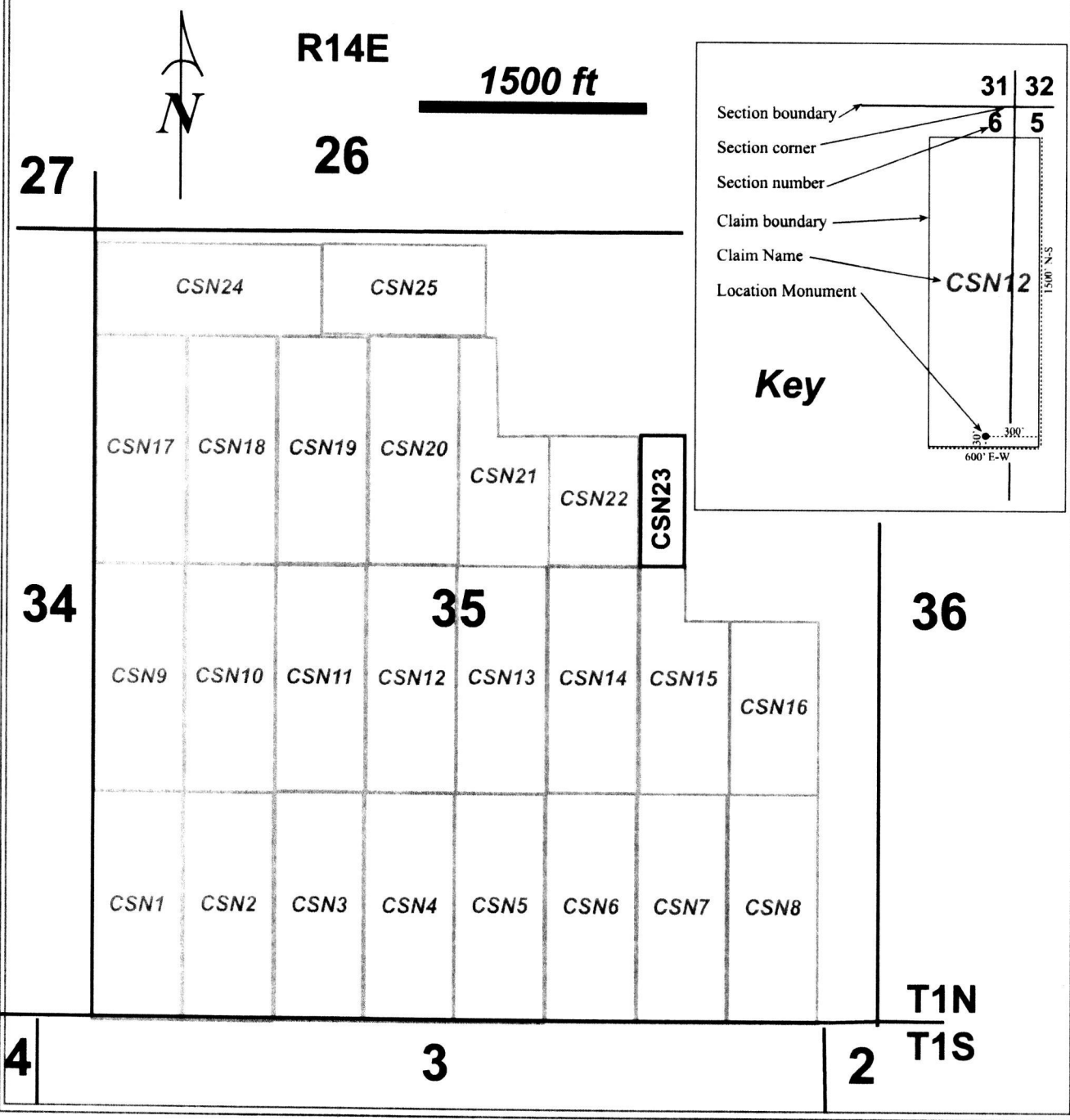
LODE MINING CLAIM MAP

(This map must be attached to Location Notice)

Map of the CSN23 Lode

Map was prepared from an actual field survey of said Lode Claim and attached to and hereby made a part of the Location Notice.

1. Name and Address of Locator of Claim: **Bronco Creek Exploration, Inc.**
 1815 E Winsett St.
 Tucson, AZ 85719
2. The Lode Mining Claim is located in Section(s) 35, Township 1N, Range 15E, Gila River Base and Meridian, Gilaa County, Arizona.
3. The corner, center-line, and location monuments are made up of wooden posts, at least 4 feet long and marked with metal tags.
4. Each claim is 1500' long, oriented in a north-south direction and 600' wide, oriented in an east-west direction. All claims are tied into the surveyed NE corner of Section 35, Township 1N, Range 15E, Gila River Base and Meridian as described on the notice of location.



AHC 389905

When recorded, please return to:

Bronco Creek Exploration, Inc.
1815 E. Winsett St.
Tucson, AZ 85719
(520) 624 4153 phone

LOCATION NOTICE FOR LODE MINING CLAIM

NOTICE IS HEREBY GIVEN that the CSN-24 lode mining claim has been located by _____
Bronco Creek Exploration, Inc. whose current mailing address is 1815 E. Winsett St., Tucson, Arizona 85719.

RECEIVED
B.L.M. AZ STATE OFFICE
2008 FEB 21 A 7:30
PHOENIX, ARIZONA
BLM
Date
Stamp

The general course of this claim is east-west and it is situated in Gila County, Arizona. This claim is 1500 feet in length and 600 feet in width. This claim runs from the location monument on which this location notice is posted approximately 30 feet in an east direction to the east end line and 1470 feet in a west direction to the west end line. This claim is marked by six monuments, one at each corner and one at the center of each end line of the claim.

The location monument on which this notice is posted is situated within Section 35, Township 1N, Range 15E, Gila Salt River Base and Meridian, Arizona and this claim encompasses portions of the following quarter section (s), section (s), Township (s) and Range (s) NW1/4 of Sec. 35, T1N, R15E relative to the Gila and Salt River Meridian, Arizona.

The locality of this claim with reference to some natural object or permanent monument and additional information (if any) concerning its locality are as follows: The Northeast corner of Section 35 T1N R15E is located 3825 feet East and 436 feet North from this location monument.

DATED AND POSTED on the ground this 4th day of January, 2008.

LOCATOR (s) Eric Jensen
Agent for: Bronco Creek Exploration, Inc.



AMC 389906

RECEIVED
 B.L.M. AZ STATE OFFICE
 2008 FEB 21 A 7:17
 PHOENIX, ARIZONA

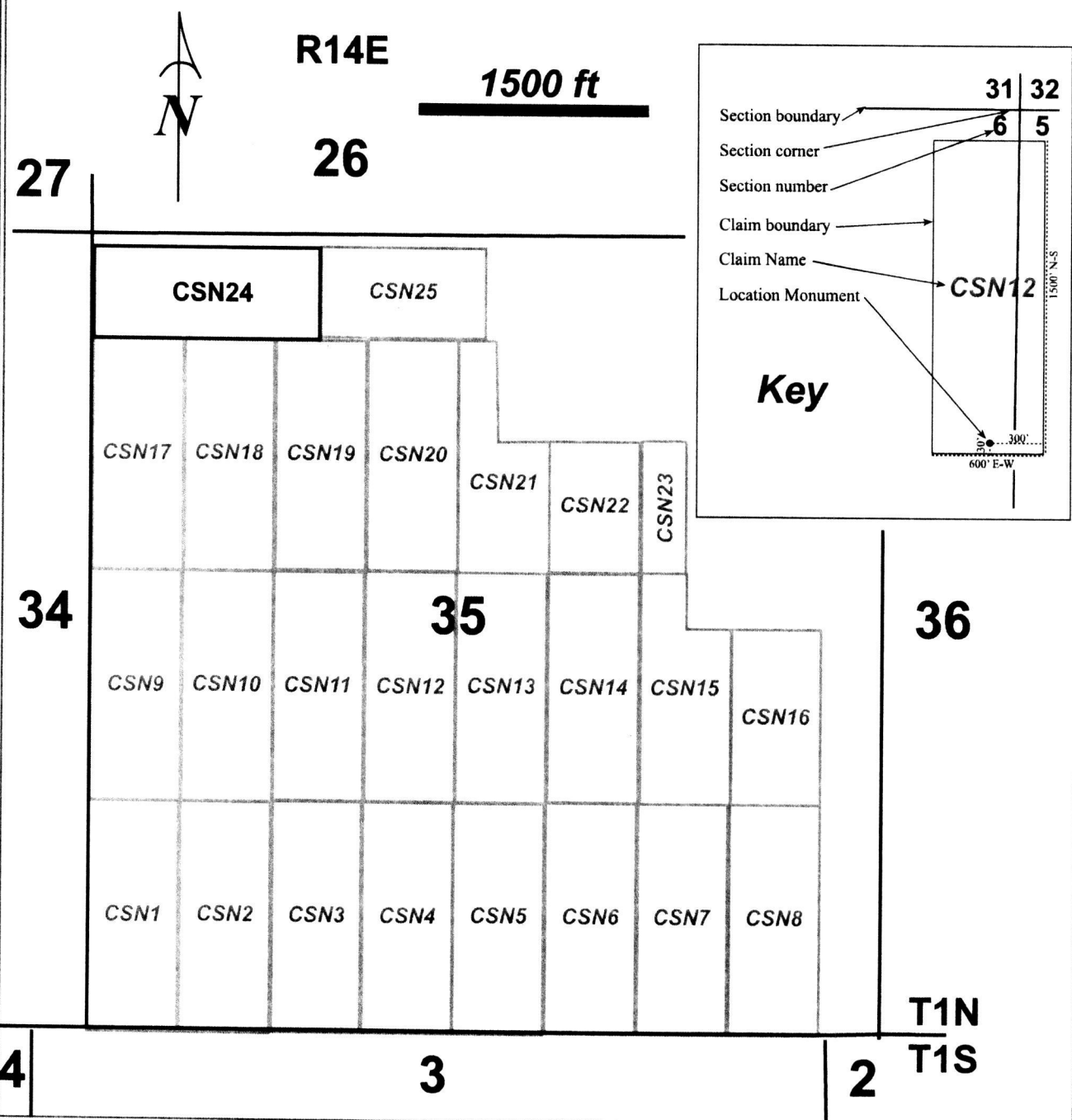
LODE MINING CLAIM MAP

(This map must be attached to Location Notice)

Map of the CSN24 Lode

Map was prepared from an actual field survey of said Lode Claim and attached to and hereby made a part of the Location Notice.

- Name and Address of Locator of Claim: **Bronco Creek Exploration, Inc.**
 1815 E Winsett St.
 Tucson, AZ 85719
- The Lode Mining Claim is located in Section(s) 35, Township 1N, Range 15E, Gila River Base and Meridian, Gilaa County, Arizona.
- The corner, center-line, and location monuments are made up of wooden posts, at least 4 feet long and marked with metal tags.
- Each claim is 1500' long, oriented in a north-south direction and 600' wide, oriented in an east-west direction. All claims are tied into the surveyed NE corner of Section 35, Township 1N, Range 15E, Gila River Base and Meridian as described on the notice of location.



AMC 389906

When recorded, return to

2010-010714 Page: 1 of 2
09/27/2010 03:15:35 PM Receipt #: 10-5347
Rec Fee: \$18.00 Bronco Creek Exploration
Gila County, Az. Sadie Tomerlin Dalton, Recorder

Bronco Creek Exploration, Inc
1815 E. Winsett St.
Tucson, AZ 85719



AMENDED LOCATION NOTICE FOR LODE MINING CLAIM

NOTICE IS HEREBY GIVEN that the CSN-25 lode mining claim was amended on the 30th day of July, 2010, by **Bronco Creek Exploration Inc.**, the owner thereof, whose current mailing address is: 1815 E. Winsett St., Tucson, Arizona 85719.

BLM Date Stamp
2010 OCT 26 AM 9:47
RECEIVED
BLM AZ STATE OFFICE
PHOENIX, ARIZONA

The original claim was located on January 4, 2008 and the location notice thereof is recorded in Doc. ID 2008-001723 of the official records of Gila County, Arizona.

The general course of this claim is east-west and it is situated in Gila County, Arizona. This claim is irregular in shape, and has a maximum length of 1,153.2 feet in length along its southern margin and is 600 feet in width. This claim runs from the location monument on which this location notice is posted approximately 1,118 feet in a east direction to the east end line, and 30 feet in a west direction to the west end line.

This claim is marked by six monuments, one at each corner and one at the center of each end line of the claim. The bearing and approximate distance between the four corners of the claim are: Beginning at the northwest corner of the claim, 1,141.9 feet in an east direction to the northeast corner defined by the boundary of U.S. Patent No. 931439, then 600.1 feet at a bearing of 178.8 degrees to the southeast corner defined by the boundary of U.S. Patent No. 931439, then 1,153.2 feet in a west direction to the southwest corner, then 600 feet in a north direction to the northwest corner. The claim boundary between the northeast and southeast corners is defined to include all locatable land up to the boundary of U.S. Patent No. 931439, defined by the eastern boundary of **NW1/4 Section 35, Township 1 North, Range 15 East.**

The location monument on which this notice is posted is situated within Section 35, Township 1N, Range 15E, Gila and Salt River Base and Meridian, Arizona, and this claim encompasses portions of the following Quarter Section(s), Section(s), Township(s) and Range(s): NW1/4 Sec. 35, T1N, R15E, Gila and Salt River Base and Meridian, Arizona.

The locality of this claim with reference to some natural object or permanent monument and additional information (if any) concerning its locality are as follows:

- The northwest corner of the claim with reference to a permanent monument is: **288 feet south and 1,488 feet east from the surveyed southwest corner of Section 26, Township 1 North, Range 15 East.**
- Where U.S. Patent No. 931439 boundaries define Claim corners, all attempts were made to place monuments on the patent boundary line without entry or location on lands located outside U.S. Patent No. 931439.

The purpose of this amended notice is to correct errors or omissions in the original location, and is made without waiving any rights acquired under and by virtue of the original location.

DATED AND POSTED on the ground this 30th day of July, 2010.

LOCATOR (s) [Signature] Chris Creed
Agent for: Bronco Creek Exploration Inc.

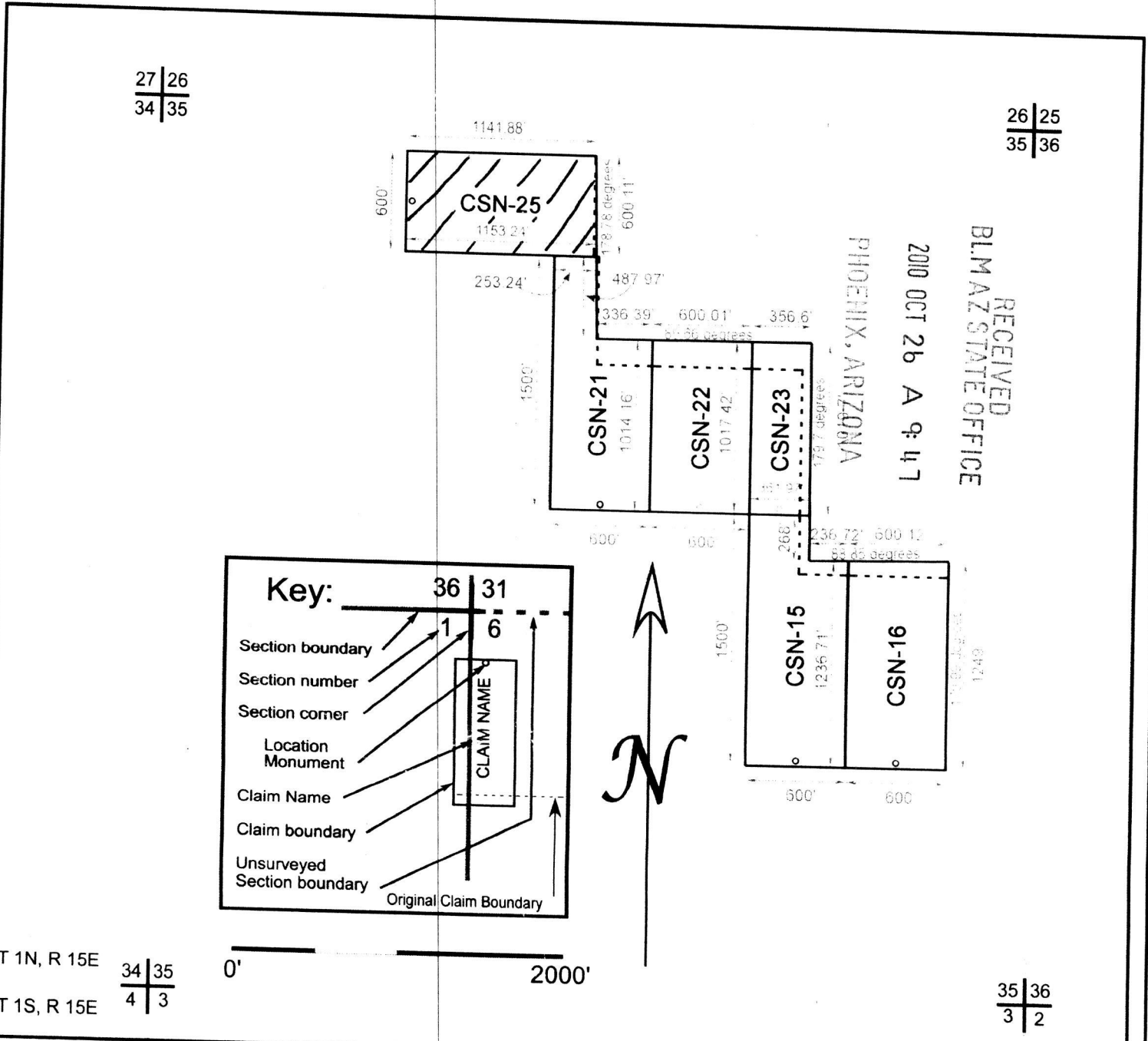
AMC 389907

ENTERED IN COMPUTER
RE 12/20/2010

Lode Mining Map of the Amended CSN - 25 Lode Claim

Map was prepared from an actual field survey of said Lode Claim and attached to and hereby made a part of the Location Notice.

1. Name and address of Locator of Claim: **Bronco Creek Exploration Inc.
 1815 E Winsett St.
 Tucson, AZ 85719**
2. The Lode Mining Claim is located in Section(s) 35, Township 1 North, Range 15 East, Gila and Salt River Base and Meridian, Gila County, Arizona.
3. The corner, center-line, and location monuments are made up of 2" x 2" x 5' wooden posts marked with metal tags.
4. Each claim is 1500' long and 600' wide and oriented in a east-west direction unless otherwise indicated.
5. All claims are tied to the surveyed southwest corner of Section 26, Township 1 North, Range 15 West, Gila and Salt River Base and Meridian. The northwest corner of Lode Claim CSN-25 lies approximately 288 feet south and 1,488 feet east of said monument.



When recorded, please return to:

Bronco Creek Exploration, Inc.
1815 E. Winsett St.
Tucson, AZ 85719
(520) 624 4153 phone

LOCATION NOTICE FOR LODE MINING CLAIM

NOTICE IS HEREBY GIVEN that the CSN-25 lode mining claim has been located by Bronco Creek Exploration, Inc. whose current mailing address is 1815 E. Winsett St., Tucson, Arizona 85719.

RECEIVED
B.L.M. AZ STATE OFFICE
2008 FEB 21 A 7:30
PHOENIX, ARIZONA
BLM
Date
Stamp

The general course of this claim is east-west and it is situated in Gila County, Arizona. This claim is 1120 feet in length and 600 feet in width. This claim runs from the location monument on which this location notice is posted approximately 1090 feet in an east direction to the east end line and 30 feet in a west direction to the west end line. This claim is marked by six monuments, one at each corner and one at the center of each end line of the claim.

The location monument on which this notice is posted is situated within Section 35, Township 1N, Range 15E, Gila Salt River Base and Meridian, Arizona and this claim encompasses portions of the following quarter section (s), section (s), Township (s) and Range (s) NW1/4 of Sec. 35, T1N, R15E relative to the Gila and Salt River Meridian, Arizona.

The locality of this claim with reference to some natural object or permanent monument and additional information (if any) concerning its locality are as follows: The Northeast corner of Section 35 T1N R15E is located 3759 feet East and 436 feet North from this location monument.

DATED AND POSTED on the ground this 4th day of January, 2008.

LOCATOR (s) Eric Jensen
Agent for: Bronco Creek Exploration, Inc.



AMC 389907

RECEIVED
 3.L.M. AZ STATE OFFICE
 2008 FEB 21 A 7:37
 PHOENIX, ARIZONA

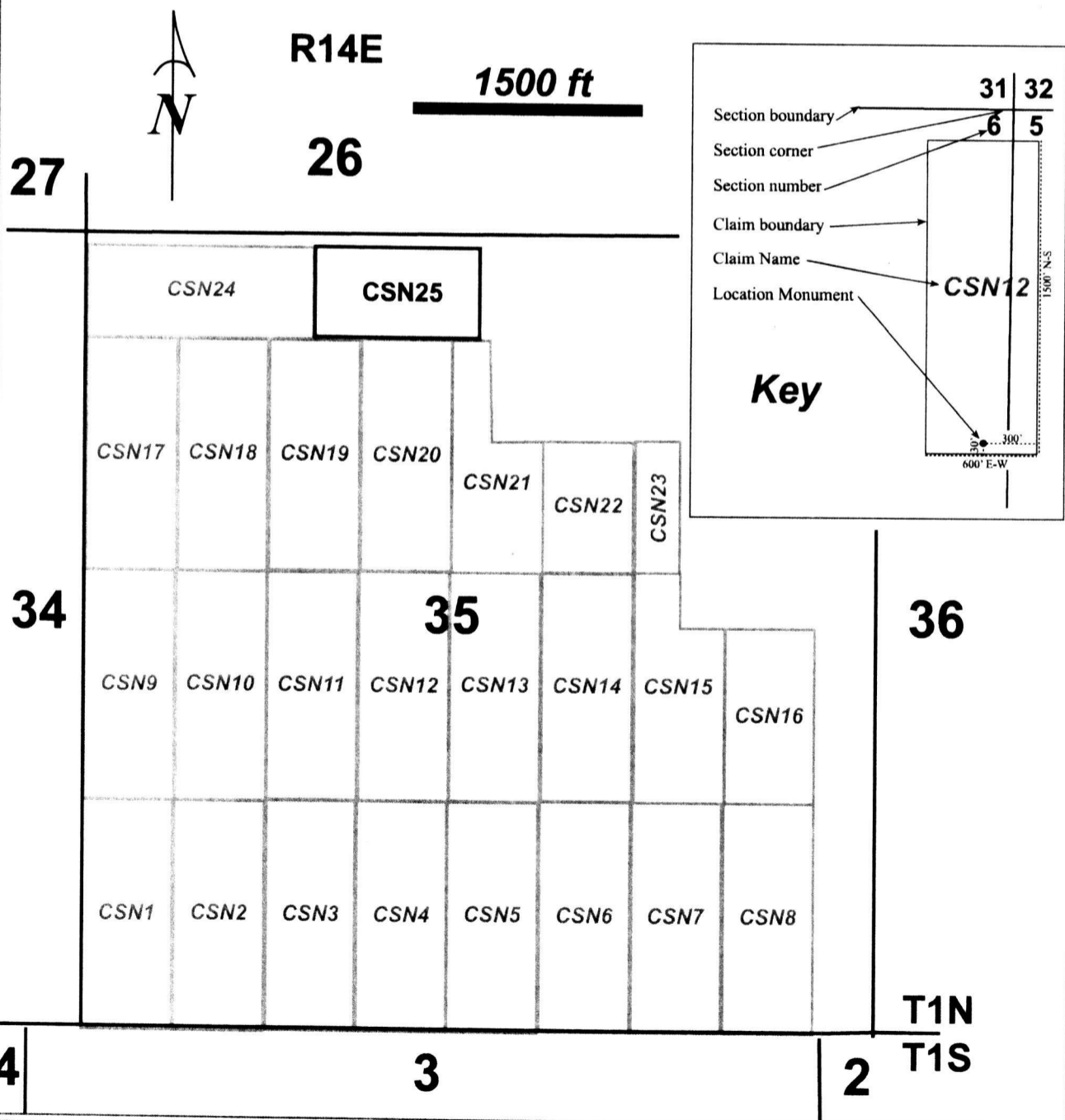
LODE MINING CLAIM MAP

(This map must be attached to Location Notice)

Map of the CSN25 Lode

Map was prepared from an actual field survey of said Lode Claim and attached to and hereby made a part of the Location Notice.

- Name and Address of Locator of Claim: **Bronco Creek Exploration, Inc.**
 1815 E Winsett St.
 Tucson, AZ 85719
- The Lode Mining Claim is located in Section(s) **35**, Township 1N, Range 15E, Gila River Base and Meridian, Gilaa County, Arizona.
- The corner, center-line, and location monuments are made up of wooden posts, at least 4 feet long and marked with metal tags.
- Each claim is 1500' long, oriented in a north-south direction and 600' wide, oriented in an east-west direction. All claims are tied into the surveyed NE corner of Section 35, Township 1N, Range 15E, Gila River Base and Meridian as described on the notice of location.



AMC 389907

DEPARTMENT OF INTERIOR
BUREAU OF LAND MANAGEMENT

Input Parameters for Geographic Report with Land

System Id = CR

Admin State = AZ

Geo State =

Casetype Begins With

Case Disp Txt = AUTHORIZED, CANCELLED, CLOSED, EXPIRED, PENDING, REJECTED, RELINQUISHED, VOID, WITHDRAWN

Mer Twp Rng =

Section =

Mtrs = 14 0010N 0150E 035, 14 0010S 0150E 003

Commodity =

Commodity Txt =

Pending Org =

Pend Org Decode =

Total Rows Returned: 1

RUN TIME: 08:38 AM

UNITED STATES DEPARTMENT OF INTERIOR
BUREAU OF LAND MANAGEMENT
GEOGRAPHIC REPORT WITH LAND
Sorted by Serial Number

RUN DATE: 06/18/2008
Page 1 of 1

Serial Number: AZA 034338
Total Case Acres: 532.000

<u>Casetype</u>	<u>Case Disp</u>				<u>Sect</u>	<u>Sur Typ</u>	<u>Sur Num</u>	<u>Suff</u>	<u>Subdivision</u>	<u>Act Pend</u>
381401	CLOSED	14	0010N	0150E	035	ALL			ENTIRE SECTION	

**BUREAU OF LAND MANAGEMENT
CASE RECORDATION
(LIVE) SERIAL REGISTER PAGE**

Run Date/Time: 06/18/08 08:40 AM

Page 1 of 1

01 12-29-1916;039STAT0864;43USC299
Case Type 381401: MIN DISP-SRHA-NOI
Commodity 999: TO BE DEFINED
Case Disposition: CLOSED

Total Acres
532.000

Serial Number
AZA--- - 034338

Serial Number: AZA--- - 034338

Name & Address		Int Rel	%Interest
BRONCO CREEK EXPL INC	1815 E WINSETT ST	TUCSON AZ 85719	APPLICANT
PIFER THOMAS	8999 N BEL AIR RD	CASA GRANDE AZ 85222	OWNER

Serial Number: AZA--- - 034338

Mer Twp Rng	Sec	SType SNr Suff	Subdivision	District/Resource Area	County	Mgmt Agency
14 0010N 0150E 035	ALL		ENTIRE SECTION	HASSAYAMPA FIELD OFFICE	GILA	BUREAU OF LAND MGMT

Serial Number: AZA--- - 034338

Act Date	Code	Action	Action Remarks	Pending Office
10/23/2007	347	FILING FEE RECEIVED	\$25.00;2	
10/23/2007	387	CASE ESTABLISHED		
10/23/2007	543	SEGREGATION (MINERAL)		
10/23/2007	552	LAND SEGREGATED		
10/23/2007	669	LAND STATUS CHECKED		
10/23/2007	891	BEGINNING DATE		
01/21/2008	372	SEGREGATION TERMINATED		
01/21/2008	763	EXPIRES		
01/21/2008	970	CASE CLOSED		

Line Nr **Remarks**

Serial Number: AZA--- - 034338

